© CYAL50510753
© Tailte Éireann - Surveying.

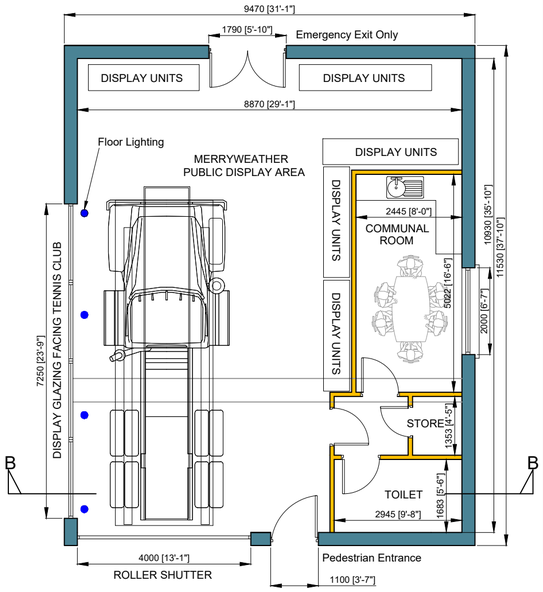

PROPOSED FLOOR PLAN

SCALE 1:100 - 96sqm

CONCEPT DESIGN ONLY

MERRYWEATHER FIRE ENGINE

EXAMPLE OF DISPLAY UNITS

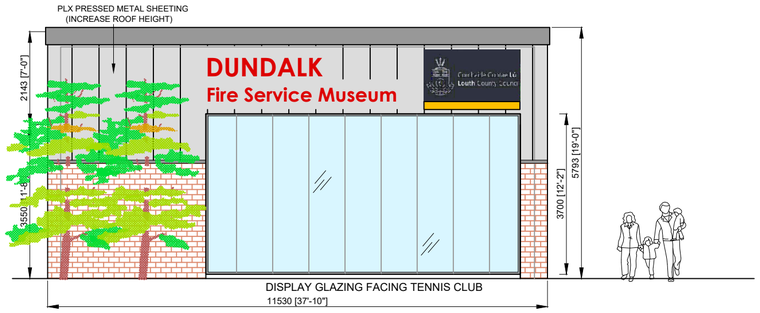

PROPOSED FRONT ELEVATION (North - Facing Tennis Courts / Ramparts)

SCALE 1:100

PROPOSED SIDE ELEVATION (West - Facing Fire Station)

SCALE 1:100

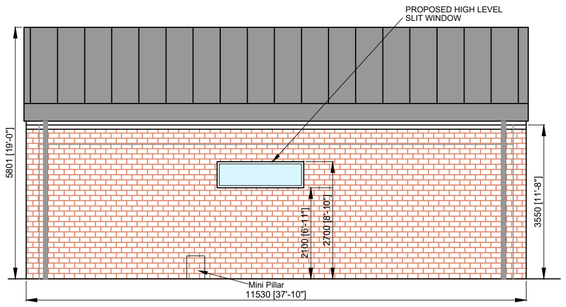

PROPOSED REAR ELEVATION (South - facing green area)

SCALE 1:100

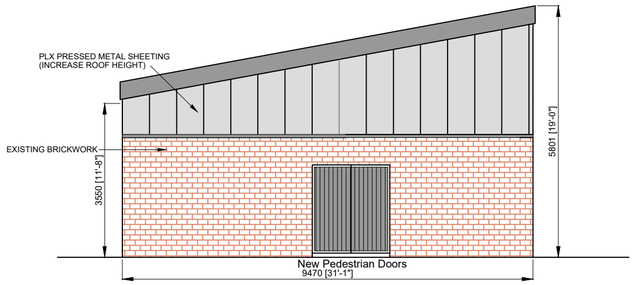

PROPOSED SIDE ELEVATION (East)

SCALE 1:100

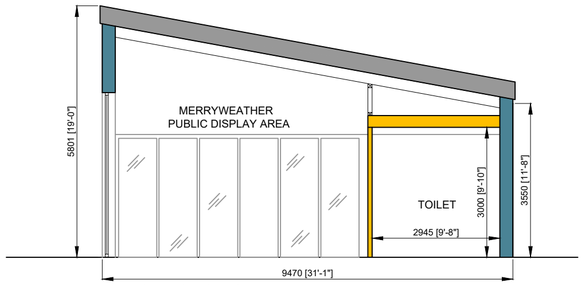

TYPICLA SECTION B-B

SCALE 1:100

Comhairle Contae **Lú**
Louth County Council

NOTES :

Key:

SITE LOCATION OF WORKS OUTLINED IN RED

c975SQM OR c.0.97 ACRES

COMHAIRLE CONTAE LÚ LOUTH COUNTY COUNCIL

MILLENNIUM CENTRE,
SAINT ALPHONSUS ROAD,
DUNDALK,
CO. LOUTH,
A91 KFW6.

Phone: +353 42 9335457
Email: info@louthcoco.ie

PROJECT TITLE :

PART 8 - ALTERATIONS TO EXISTING PUMPING STATION AT MEADOW GROVE, DUNDALK, CO LOUTH.

DRAWING TITLE :

PROPOSED FLOOR PLANS

Scale: 1:100	Sheet size: A2
Drawn by: KM	Checked by: CK
OS ref: CYAL50510753	
File ref: (N):1 Infra:1 Regen team:DRCD:CDT:02 Projects Delivery:Pumping Station	
Date: 30.04.2026	
Issued for: PART 8 APPLICATION	
Revision: 0.0	
Drawing no: LCC-PSMG-DRG-4.0	