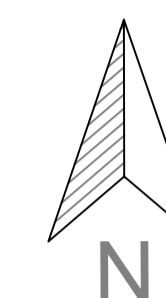
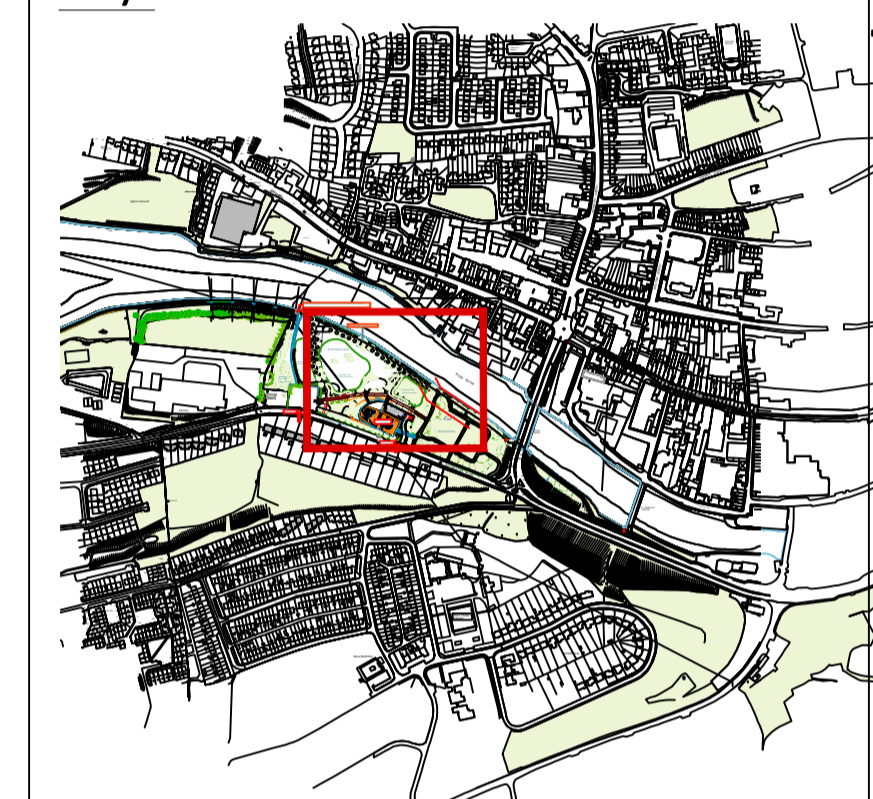


NOTES :



© CYAL50510753  
© Tailte Éireann - Surveying.

Key:



**COMHAIRLE CONTAE LÚ  
LOUTH COUNTY COUNCIL**

Council Offices, P: +353 419876100  
COUNTY HALL F: +353 419839306  
DUNDALK E: info@louthcoco.ie  
Co.Louth

PROJECT TITLE :

**DOMINIC'S PARK,  
DROGHEDA**

DRAWING TITLE :

**PART 8 PLANNING  
PROPOSED SITE LAYOUT**

Scale: 1:250

Sheet size: A1

Drawn by: KM

OS ref: CYAL50510753

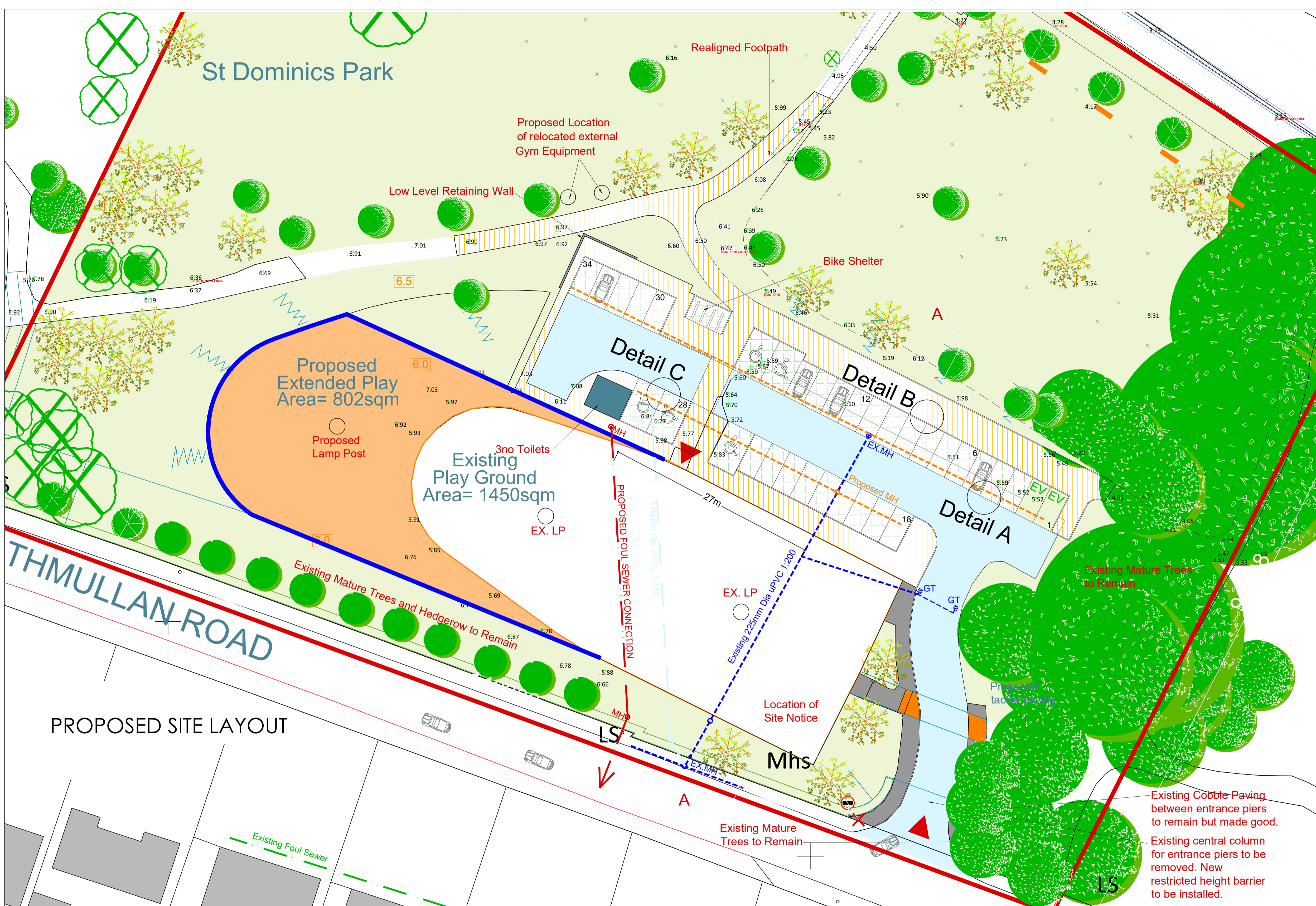
File ref: PROPOSED SITE LAYOUT

Date: 03.02.2026

Issued for: DISCUSSION ONLY

Revision: 0

Drawing no: LCC-DP-DRG-3.0



PROPOSED SITE LAYOUT

Proposed Toilets		Proposed Asphalt Surface	
Existing Hard Surface		Extended Play Area (802sqm)	
Proposed New & Reconstructed Asphalt Pathway c565sqm		Existing Play Area (1450sqm)	
Proposed Permeable Paving c485sqm		Proposed 2no EV Charging Bays	
Existing Trees			
Proposed Native Trees			
		Proposed fencing - to match existing	
		Existing Drainage TBC on site	
		Proposed Storm Drainage TBC on site	
		Proposed Foul Drainage TBC on site	

Existing Car Parking Spaces - 16no  
Proposed Car Parking Spaces - 34no  
(Includes 5 Blue Badge & 2 EV Spaces)  
Site Area outline in red ———  
1.67 Hectares

Existing Cobble-Paving between entrance piers to remain but made good.  
Existing central column for entrance piers to be removed. New restricted height barrier to be installed.