

Rev.	Date	By	Check	Details	Appr.
-	-	-	-	-	-

Notes

1. All Coordinates are to Irish grid coordinates.
2. Ordnance Survey Ireland data reproduced under OSI License number 2018/30/CMA/Louth County Council. Unauthorized reproduction infringes Ordnance Survey Ireland and Government of Ireland copyright. © Ordnance Survey Ireland, 2018.

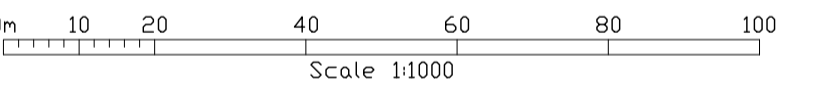
Legend

- Temporary Acquisition for Construction Works Only
- Land other than land consisting of a house or houses unfit for human habitation and not capable of being rendered fit for human habitation at reasonable expense.

Dated the ____ day of ____ 2021
 Present when the seal of Louth County Council

 Cathaoirleach/ Chairman

 Director of Services (infrastructure)



Project Title:
**Louth County Council
 Carlingford Lough Greenway
 Omeath to Border
 Compulsory Purchase Order 2021**

Drawing Title:
**Deposited Map
 Sheet 1 of 6**

Client/Architect: Louth County Council

Drawn by: ED Date: SEP 2021

Checked by: NMCA Scales: 1:1000

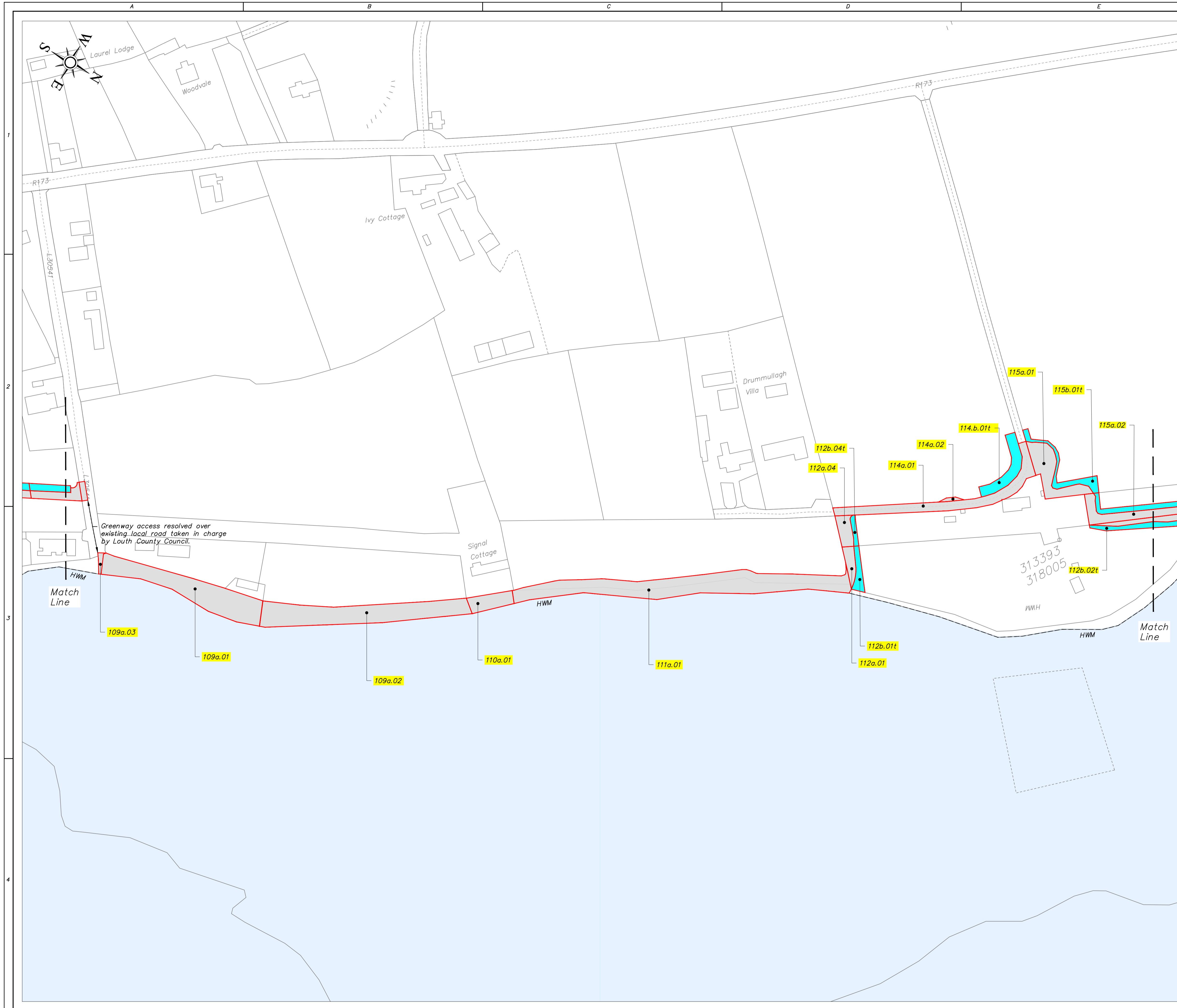
Approved by: CML Sheet Size: A1

Drawing Number:

Project Number	Orig.	Zone	Level	Type	Disc.	Number	Revision
181146	DC	XX	XX	SK	C	001	-

Louth County Council
 Infrastructure Section
 Town Hall, Crowe Street,
 Dundalk, County Louth | A91 W20C
 t: 00353 (0)42 9336761 | www.louthcoco.ie

A project supported by the European Union's
 INTERREG VIA Programme, and managed by the
 Special EU Programmes Body (SEUPB)



Rev.	Date	By	Check	Details	Appr.
-	-	-	-		-

Notes

1. All Coordinates are to Irish grid coordinates.
2. Ordnance Survey Ireland data reproduced under OSI License number 2018/30/CCMA/Louth County Council. Unauthorized reproduction infringes Ordnance Survey Ireland and Government of Ireland copyright. © Ordnance Survey Ireland, 2018.

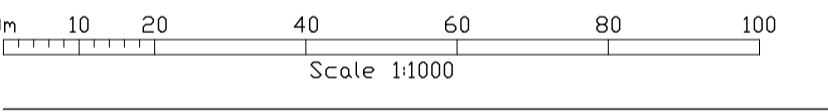
Legend

- Temporary Acquisition for Construction Works Only
- Land other than land consisting of a house or houses unfit for human habitation and not capable of being rendered fit for human habitation at reasonable expense.

Dated the ____ day of ____ 2021
 Present when the seal of Louth County Council

 Cathaoirleach/ Chairman

 Director of Services (Infrastructure)



Project Title:
**Louth County Council
 Carlingford Lough Greenway
 Omeara to Border
 Compulsory Purchase Order 2021**

Drawing Title:
**Deposited Map
 Sheet 2 of 6**

Client/Architect: Louth County Council

Drawn by: ED Date: SEP 2021

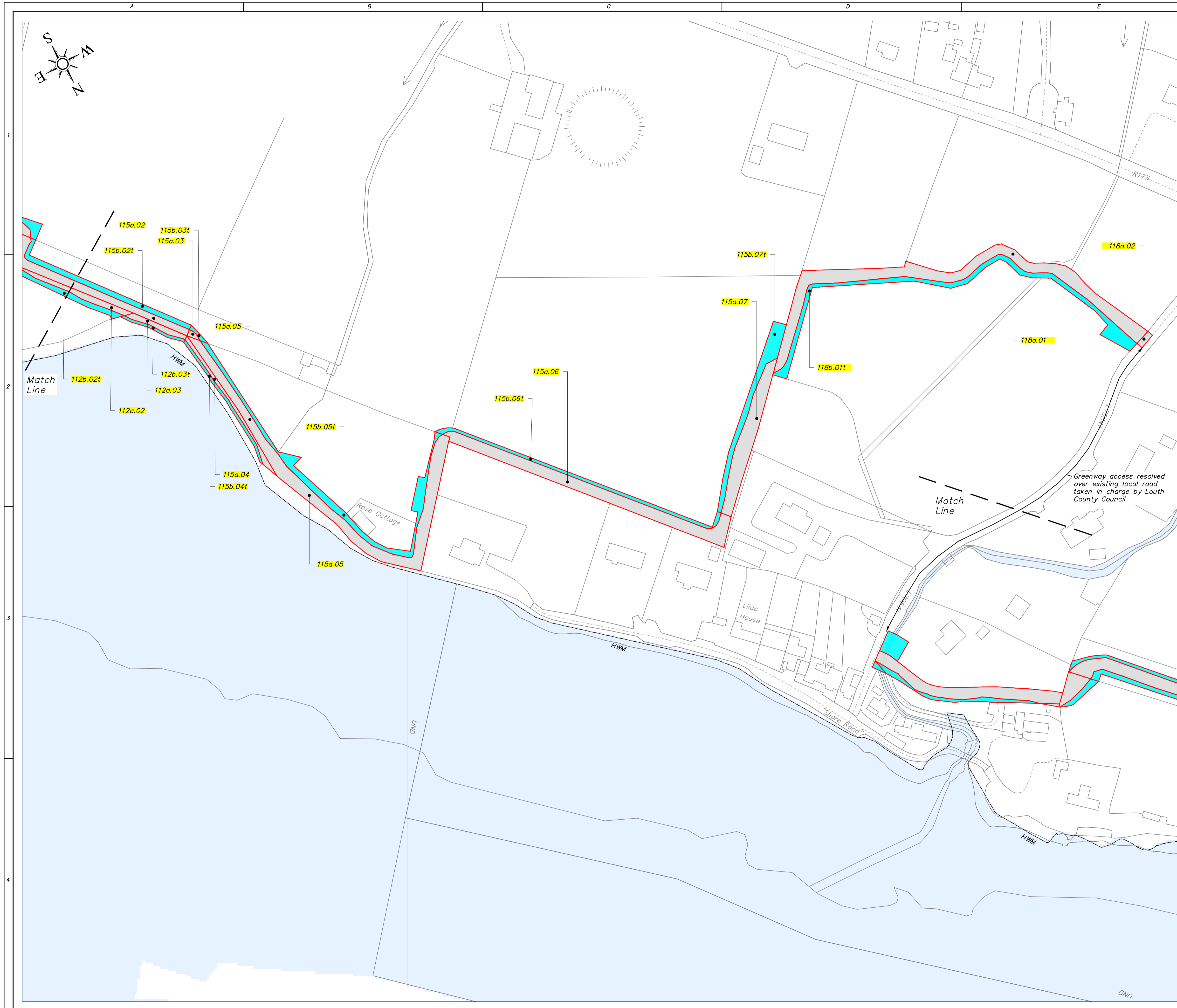
Checked by: NMCA Scales: 1:1000

Approved by: CML Sheet Size: A1

Project Number:	Orig.	Zone.	Level.	Type.	Disc.	Number.	Revision:
181146	DC	XX	XX	SK	C	002	-

Louth County Council
 Infrastructure Section
 Town Hall, Crowe Street,
 Dundalk, County Louth | A91 W20C
 t 00353 (0)42 9336761 | www.louthcoco.ie

A project supported by the European Union's INTERREG VIA Programme, and managed by the Special EU Programmes Body (SEUPB)



Rev.	Date	By	Check	Details	Appr.
-	-	-	-		-

Notes

1. All Coordinates are to Irish grid coordinates.
2. Ordnance Survey Ireland data reproduced under OSI License number 2018/30/CCMA/Louth County Council. Unauthorized reproduction infringes Ordnance Survey Ireland and Government of Ireland copyright. © Ordnance Survey Ireland, 2018.

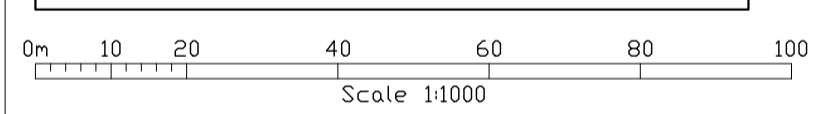
Legend

- Temporary Acquisition for Construction Works Only
- Land other than land consisting of a house or houses unfit for human habitation and not capable of being rendered fit for human habitation at reasonable expense.

Dated the ____ day of ____ 2021
 Present when the seal of Louth County Council

 Cathaoirleach/ Chairman

 Director of Services (Infrastructure)



Project Title:
**Louth County Council
 Carlingford Lough Greenway
 Omeath to Border
 Compulsory Purchase Order 2021**

Drawing Title:
**Deposited Map
 Sheet 3 of 6**

Client/Architect: Louth County Council

Drawn by: ED Date: SEP 2021

Checked by: NMCA Scales: 1:1000

Approved by: CML Sheet Size: A1

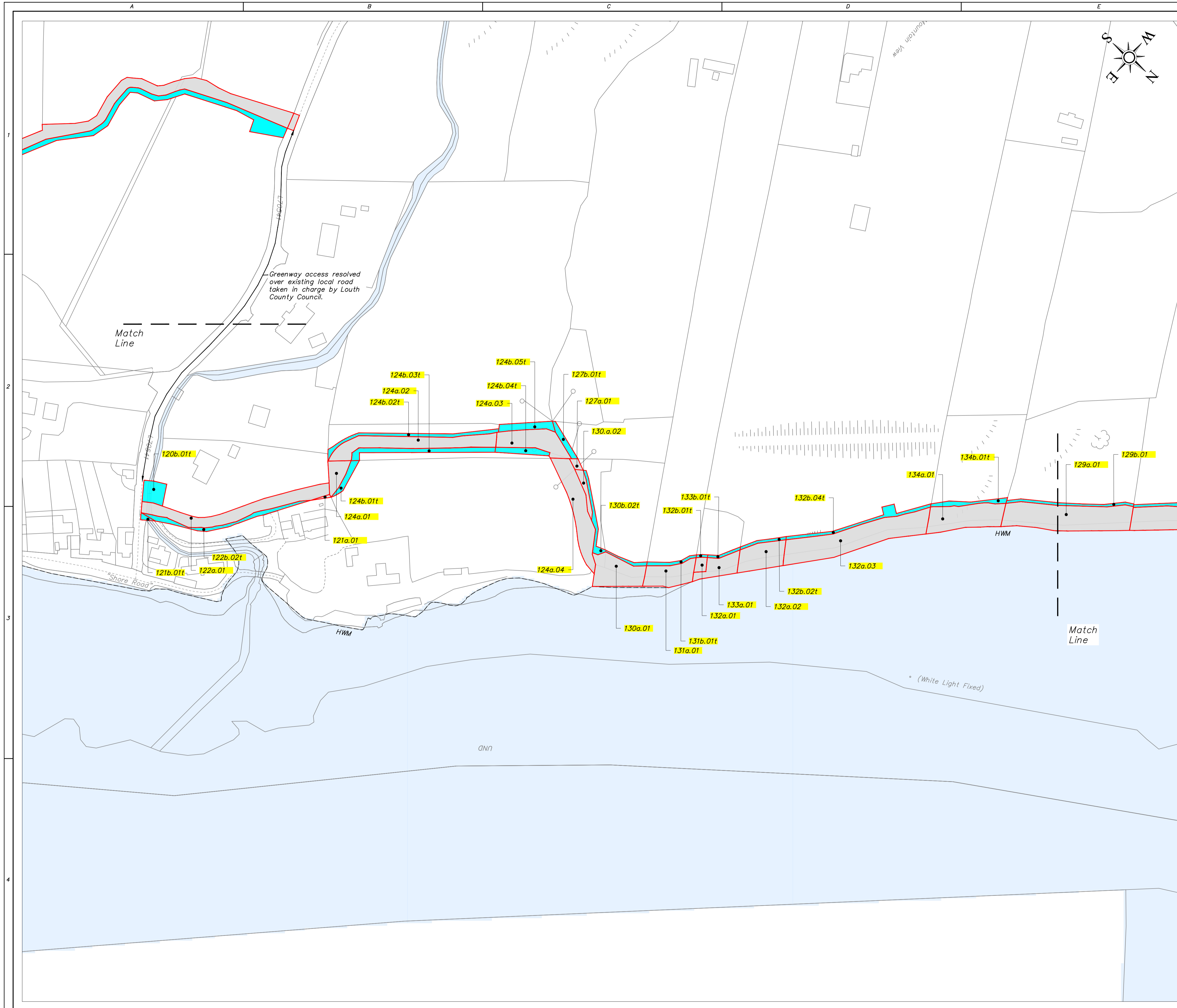
Project Number	Orig.	Zone	Level	Type	Disc.	Number	Revision
181146	DC	XX	XX	SK	C	003	-



Louth County Council
 Infrastructure Section
 Town Hall, Crowe Street,
 Dundalk, County Louth | A91 W20C
 t: 00353 (0)42 9336761 | www.louthcoco.ie



A project supported by the European Union's
 INTERREG VIA Programme, and managed by the
 Special EU Programmes Body (SEUPB)



Rev.	Date	By	Check	Details	Appr.
-	-	-	-	-	-

Notes

1. All Coordinates are to Irish grid coordinates.
2. Ordnance Survey Ireland data reproduced under OSI License number 2018/30/CCMA/Louth County Council. Unauthorized reproduction infringes Ordnance Survey Ireland and Government of Ireland copyright. © Ordnance Survey Ireland, 2018.

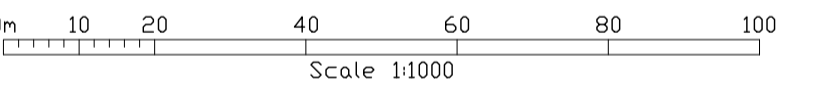
Legend

- Temporary Acquisition for Construction Works Only
- Land other than land consisting of a house or houses unfit for human habitation and not capable of being rendered fit for human habitation at reasonable expense.

Dated the ____ day of ____ 2021
 Present when the seal of Louth County Council

 Cathaoirleach/ Chairman

 Director of Services (Infrastructure)



Project Title:
**Louth County Council
 Carlingford Lough Greenway
 Omeath to Border
 Compulsory Purchase Order 2021**

Drawing Title:
**Deposited Map
 Sheet 4 of 6**

Client/Architect: Louth County Council

Drawn by: ED Date: SEP 2021

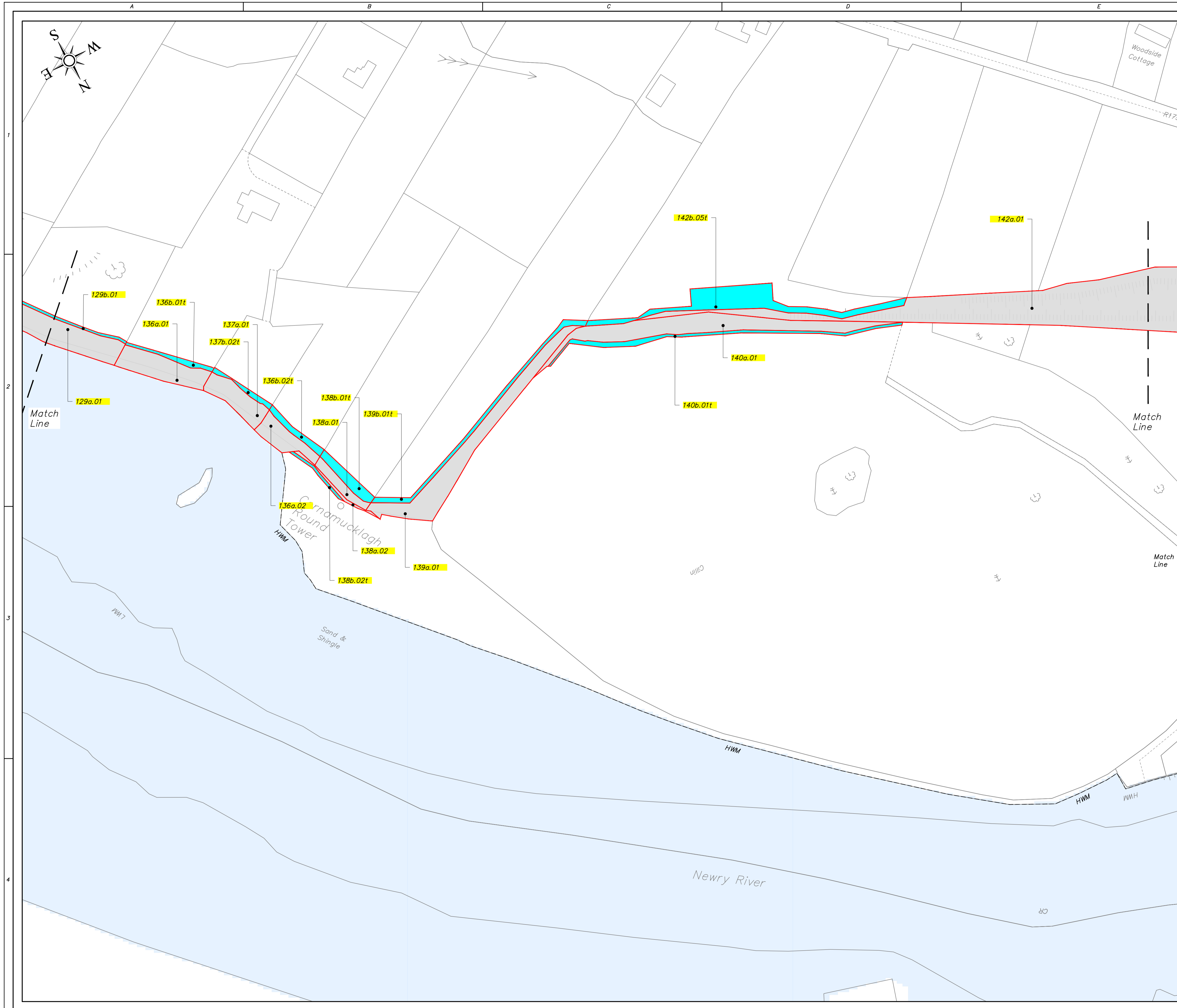
Checked by: NMCA Scales: 1:1000

Approved by: CML Sheet Size: A1

Project Number	Orig.	Zone	Level	Type	Disc.	Number	Revision
181146	DC	XX	XX	SK	C	004	-

Louth County Council
Infrastructure Section
Town Hall, Crowe Street,
Dundalk, County Louth | A91 W20C
t: 00353 (0)42 9336761 | www.louthcoco.ie

A project supported by the European Union's
INTERREG VIA Programme, and managed by the
Special EU Programmes Body (SEUPB)



Rev.	Date	By	Check	Details	Appr.
-	-	-	-	-	-

Notes

1. All Coordinates are to Irish grid coordinates.
2. Ordnance Survey Ireland data reproduced under OSI License number 2018/30/CCMA/Louth County Council. Unauthorized reproduction infringes Ordnance Survey Ireland and Government of Ireland copyright. © Ordnance Survey Ireland, 2018.

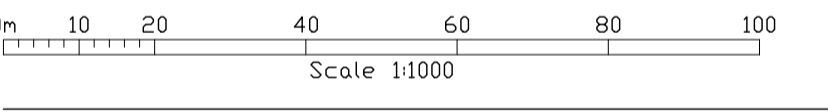
Legend

- Temporary Acquisition for Construction Works Only
- Land other than land consisting of a house or houses unfit for human habitation and not capable of being rendered fit for human habitation at reasonable expense.

Dated the ____ day of ____ 2021
 Present when the seal of Louth County Council

 Cathaoirleach/ Chairman

 Director of Services (infrastructure)



Project Title:
**Louth County Council
 Carlingford Lough Greenway
 Omeath to Border
 Compulsory Purchase Order 2021**

Drawing Title:
**Deposited Map
 Sheet 5 of 6**

Client/Architect: Louth County Council

Drawn by: ED Date: SEP 2021

Checked by: NMCA Scales: 1:1000

Approved by: CML Sheet Size: A1

Project Number	Orig.	Zone	Level	Type	Disc.	Number	Revision
181146	DC	XX	XX	SK	C	005	-

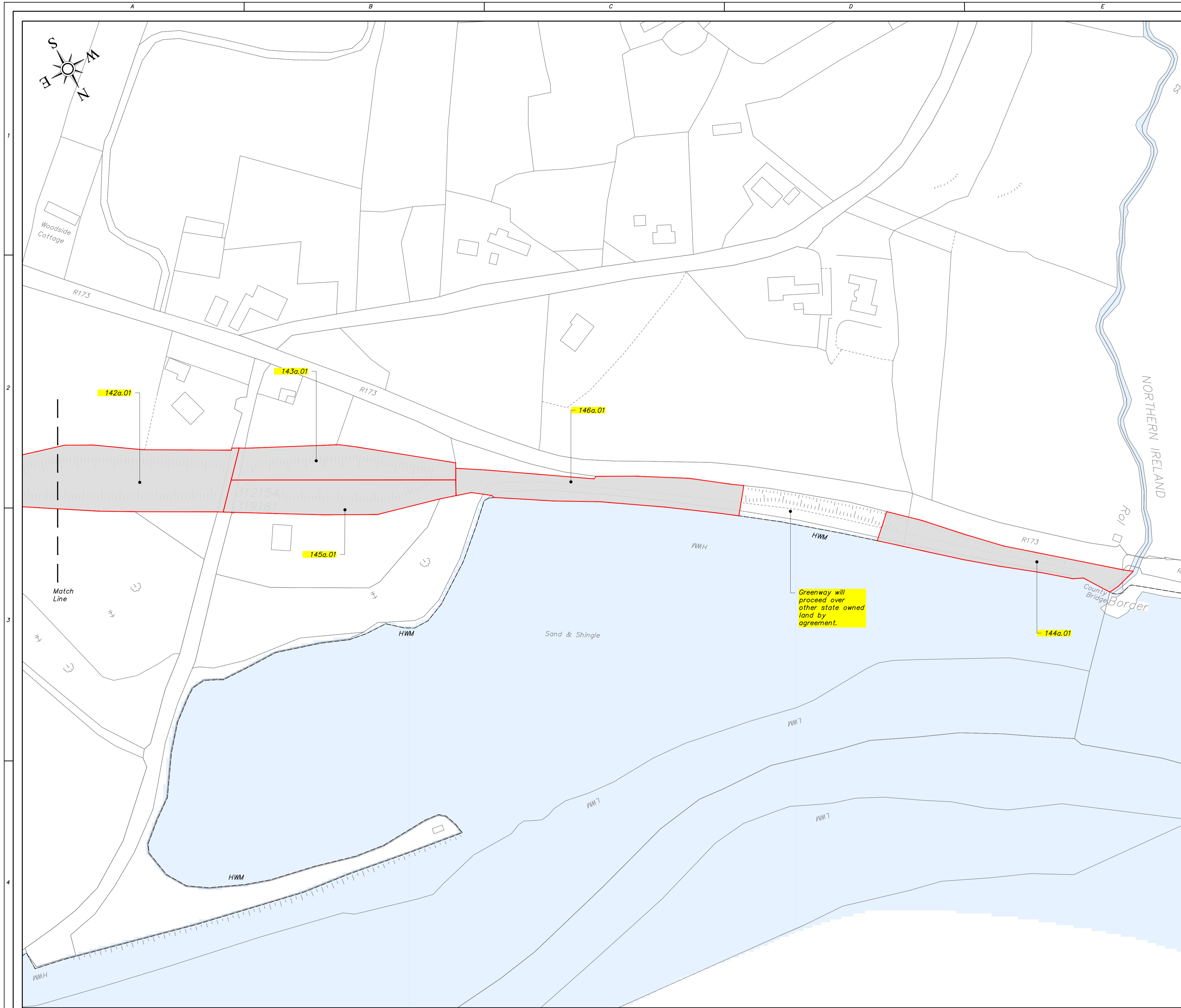


Louth County Council
 Infrastructure Section
 Town Hall, Crowe Street,
 Dundalk, County Louth | A91 W20C
 t: 00353 (0)42 9336761 | www.louthcoco.ie



Interreg
 Northern Ireland - Ireland - Scotland

A project supported by the European Union's INTERREG VIA Programme, and managed by the Special EU Programmes Body (SEUPB)



Rev.	Date	By	Check	Details	Appr.
-	-	-	-	-	-

Notes

1. All Coordinates are to Irish grid coordinates.
2. Ordnance Survey Ireland data reproduced under OSI License number 2018/30/CMA/Louth County Council. Unauthorized reproduction infringes Ordnance Survey Ireland and Government of Ireland copyright. © Ordnance Survey Ireland, 2018.

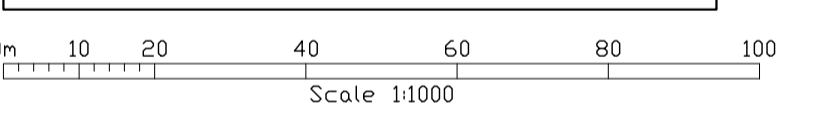
Legend

- Temporary Acquisition for Construction Works Only
- Land other than land consisting of a house or houses unfit for human habitation and not capable of being rendered fit for human habitation at reasonable expense.

Dated the ____ day of ____ 2021
 Present when the seal of Louth County Council

 Cathaoirleach/ Chairman

 Director of Services (Infrastructure)



Project Title:
**Louth County Council
 Carlingford Lough Greenway
 Omeara to Border
 Compulsory Purchase Order 2021**

Drawing Title:
**Deposited Map
 Sheet 6 of 6**

Client/Architect: Louth County Council

Drawn by: ED Date: SEP 2021

Checked by: NMCA Scales: 1:1000

Approved by: CML Sheet Size: A1

Drawing Number:

Project Number	Orig.	Zone	Level	Type	Disc.	Number	Revision
181146	DC	XX	XX	SK	C	006	-

Louth County Council
 Infrastructure Section
 Town Hall, Crowe Street,
 Dundalk, County Louth | A91 W20C
 t: 00353 (0)42 9336761 | www.louthcoco.ie

Interreg
 Northern Ireland - Ireland - Scotland

A project supported by the European Union's INTERREG IIA Programme, and managed by the Special EU Programmes Body (SEUPB)