




LEGEND

-  SITE BOUNDARY
-  SURFACE WATER BODY
-  100M BUFFER

NOTES

1. FIGURED DIMENSIONS ONLY TO BE TAKEN FROM THIS DRAWING
2. ALL LEVELS SHOWN RELATE TO ORDNANCE SURVEY DATUM AT MALIN HEAD

Issue	Date	Description	By	Chkd.

Client:
Louth County Council

Project:
Natura Impact Assessment Screening
St. Dominic's Park Playground, Drogheda

Title:
Site Location & Surrounding Property

Scale:
1:2,000@A3

Prepared by: S.O'D. Checked: P.M. Date: 15-1-26

Project Director: P.MULROY



No part of this document may be reproduced or transmitted in any form or stored in any retrieval system of any nature without the written permission of the Consulting Engineering as copyright holder except as agreed for use on the project for which the document was originally issued.

Drawing No.: Figure 6

Issue: 0