





**LEGEND**

-  PLAYGROUND SITE BOUNDARY
-  SURFACE WATER BODY
-  100M BUFFER
-  EXTENT OF FOOTBALL PITCH

- NOTES**
1. FIGURED DIMENSIONS ONLY TO BE TAKEN FROM THIS DRAWING
  2. ALL LEVELS SHOWN RELATE TO ORDNANCE SURVEY DATUM AT MALIN HEAD

Issue	Date	Description	By	Chkd.

Client:	Louth County Council		
Project:	Natura Impact Assessment Screening The Glen Playground, Drogheda		
Title:	Site Layout & Local Hydrology		
Scale:	1:2,000@A3		
Prepared by:	Checked:	Date:	
S.O'D	P.M.	30-03-26	
Project Director:	P.MULROY		

