








Legend

-  Site Boundary
-  500m Buffer
-  Planning Application Sites
-  River/Stream Network
-  Surface Water Bodies

Notes:
 1. ALL LEVELS SHOWN RELATE TO ORDANCE SURVEY DATUM AT MALIN HEAD

Issue	Date	Description	By	Chkd

Client:
 Louth County Council

Project:
 Appropriate Assessment Screening Report
 Glen Playground, The Glen, Drogheda, Co. Louth

Title:
 Planning Permissions Within the Last 5 Years Within 500m of the Proposed Development

Scale:
 1:2,250 @A1 (1:4,500@A3)

Prepared by: S.O.D Checked: P.M. Date: 01/04/2026

Project Director: P.MULROY

