











LEGEND

Land Use Category

-  A1 Existing Residential
-  A2 New Residential Phase 1
-  B1 Town or Village Centre
-  E1 General Employment
-  G1 Community Facilities
-  H1 Open Space
-  I1 Tourism and Leisure
-  J2 Public Infrastructure & Utilities
-  L1 Strategic Reserve






OPW PFRAM Study

See Disclaimer

-  Flood Zone A
-  Flood Zone B
-  Pluvial Flooding
-  Settlement Boundary
-  Special Protection Area (NPWS)
-  Special Area of Conservation (NPWS)
-  Benefiting Lands (OPW)
-  Architectural Conservation Area
-  Potential for Green Infrastructure Enhancement (see Appendix 8)
-  Significant Trees & Hedgerows

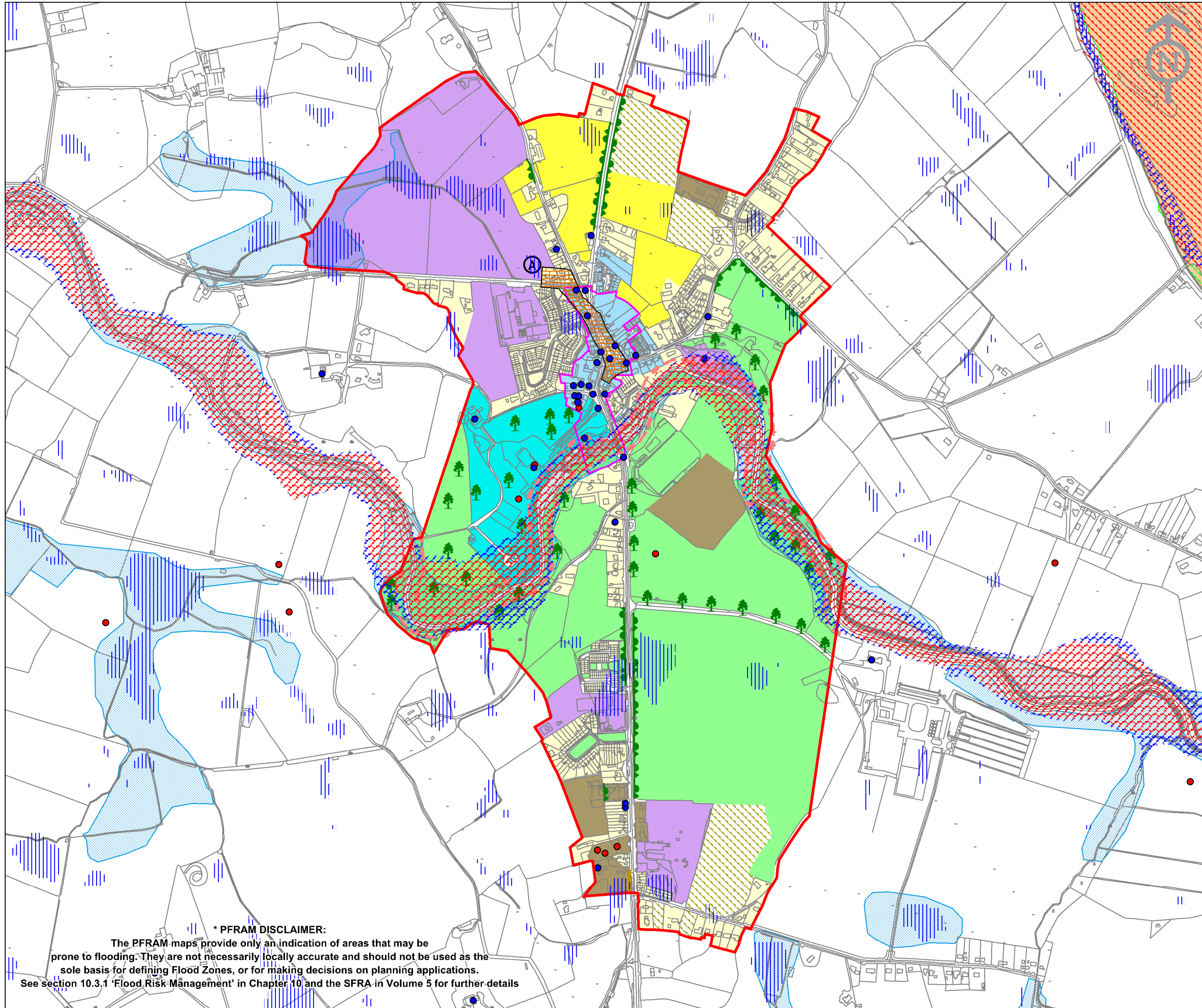
A - See table 7 in Appendix 8

Green Infrastructure Strategy

-  Stone Walls & Louth Banks
-  Riparian Buffer Zone
-  Sites & Monuments (NMS)
-  Record of Protected Structures
-  Osi Vector Mapping

Contains Irish Public Sector Information
Provided by the Office of Public Works
Licensed under a Creative Commons Attribution
4.0 International (CC BY 4.0) Licence
Source <http://floodinfo.ie>

(C) Ordnance Survey Ireland.
All rights reserved. Licence Number
2021/30/CCMA/ LouthCountyCouncil.



*** PFRAM DISCLAIMER:**

The PFRAM maps provide only an indication of areas that may be prone to flooding. They are not necessarily locally accurate and should not be used as the sole basis for defining Flood Zones, or for making decisions on planning applications. See section 10.3.1 'Flood Risk Management' in Chapter 10 and the SFRA in Volume 5 for further details