

LOUTH COUNTY DEVELOPMENT PLAN 2021-2027

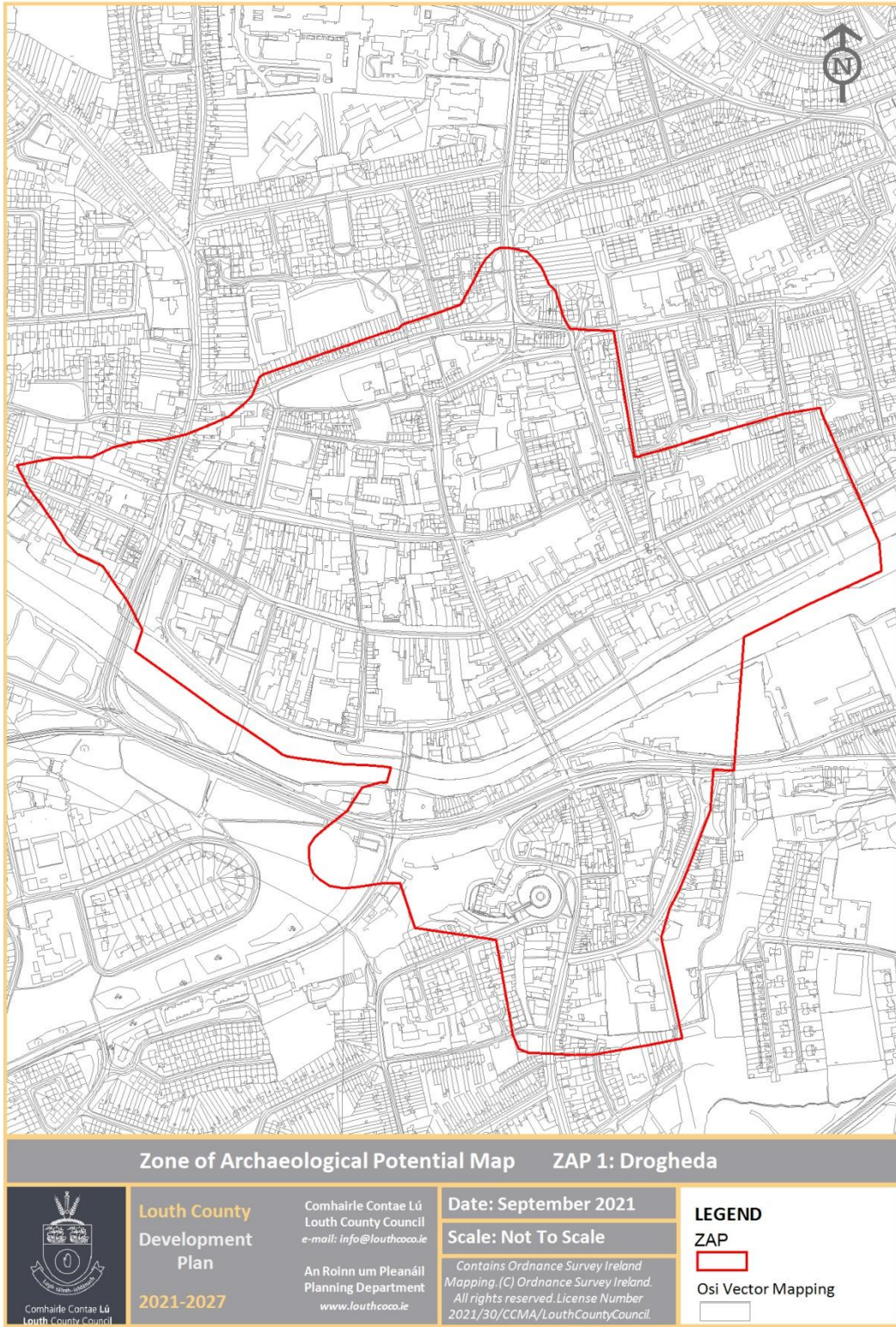
# APPENDIX 9

Zones of Archaeological Potential  
(ZAPs)

<b>Zone of Archaeological Potential</b>		<b>Map Ref. No.</b>	<b>Page No.</b>
<b>ZAP 1</b>	<b>Drogheda</b>	<b>Map 9.1</b>	<b>1</b>
<b>ZAP 2</b>	<b>Dundalk</b>	<b>Map 9.2</b>	<b>2</b>
<b>ZAP 3</b>	<b>Ardee</b>	<b>Map 9.3</b>	<b>3</b>
<b>ZAP 4</b>	<b>Carlingford</b>	<b>Map 9.4</b>	<b>4</b>
<b>ZAP 5</b>	<b>Castlering</b>	<b>Map 9.5</b>	<b>5</b>
<b>ZAP 6</b>	<b>Castleroche</b>	<b>Map 9.6</b>	<b>6</b>
<b>ZAP 7</b>	<b>Collon</b>	<b>Map 9.7</b>	<b>7</b>
<b>ZAP 8</b>	<b>Dromiskin</b>	<b>Map 9.8</b>	<b>8</b>
<b>ZAP 9</b>	<b>Dunleer</b>	<b>Map 9.9</b>	<b>9</b>
<b>ZAP 10</b>	<b>Grange</b>	<b>Map 9.10</b>	<b>10</b>
<b>ZAP 11</b>	<b>Louth Village</b>	<b>Map 9.11</b>	<b>11</b>
<b>ZAP 12</b>	<b>Monasterboice</b>	<b>Map 9.12</b>	<b>12</b>
<b>ZAP 13</b>	<b>Termonfeckin</b>	<b>Map 9.13</b>	<b>13</b>

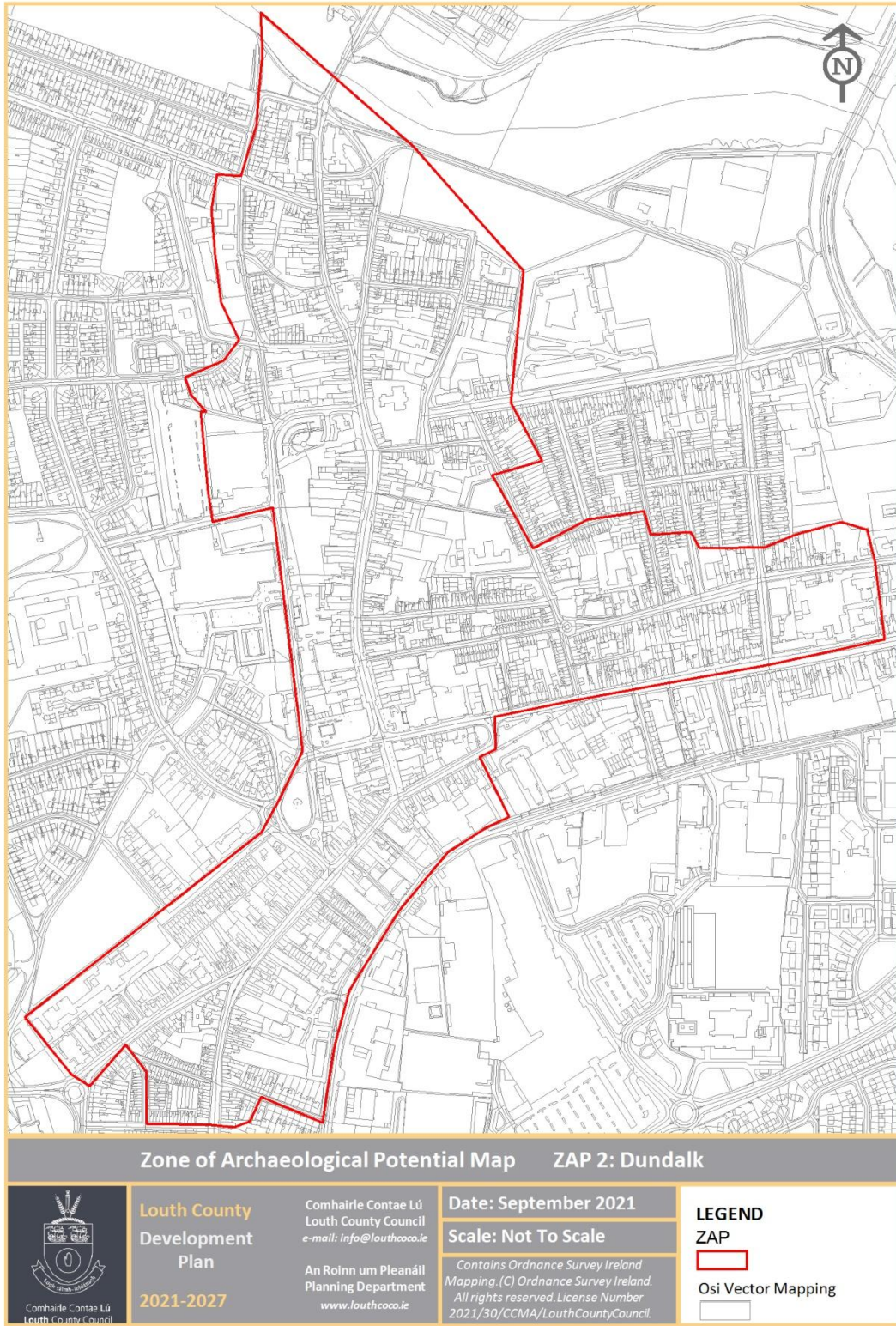
Appendix 9  
Zones of Archaeological Potential

Map 9.1: Drogheda - Zone of Archaeological Potential



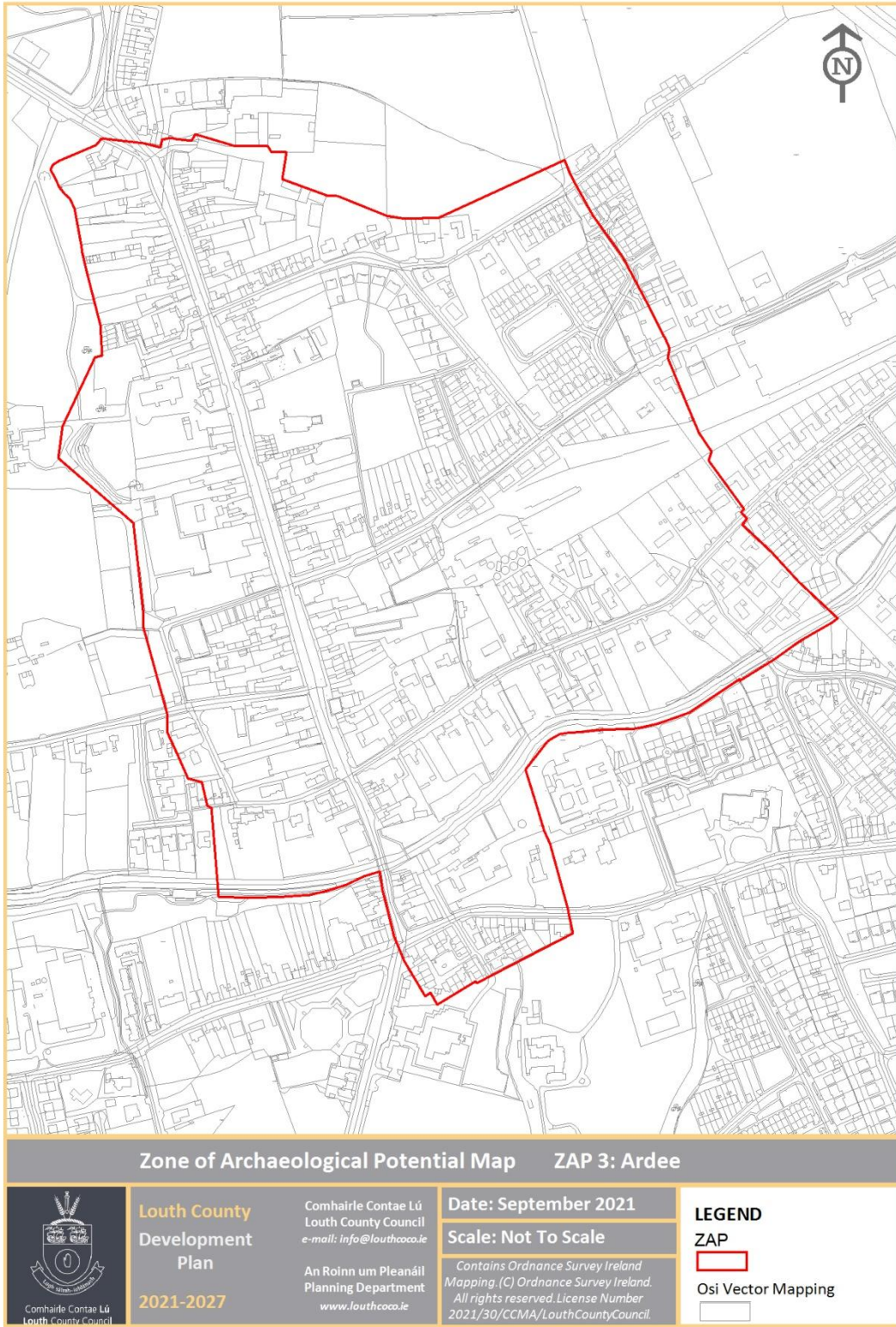
Appendix 9  
Zones of Archaeological Potential

Map 9.2: Dundalk - Zone of Archaeological Potential



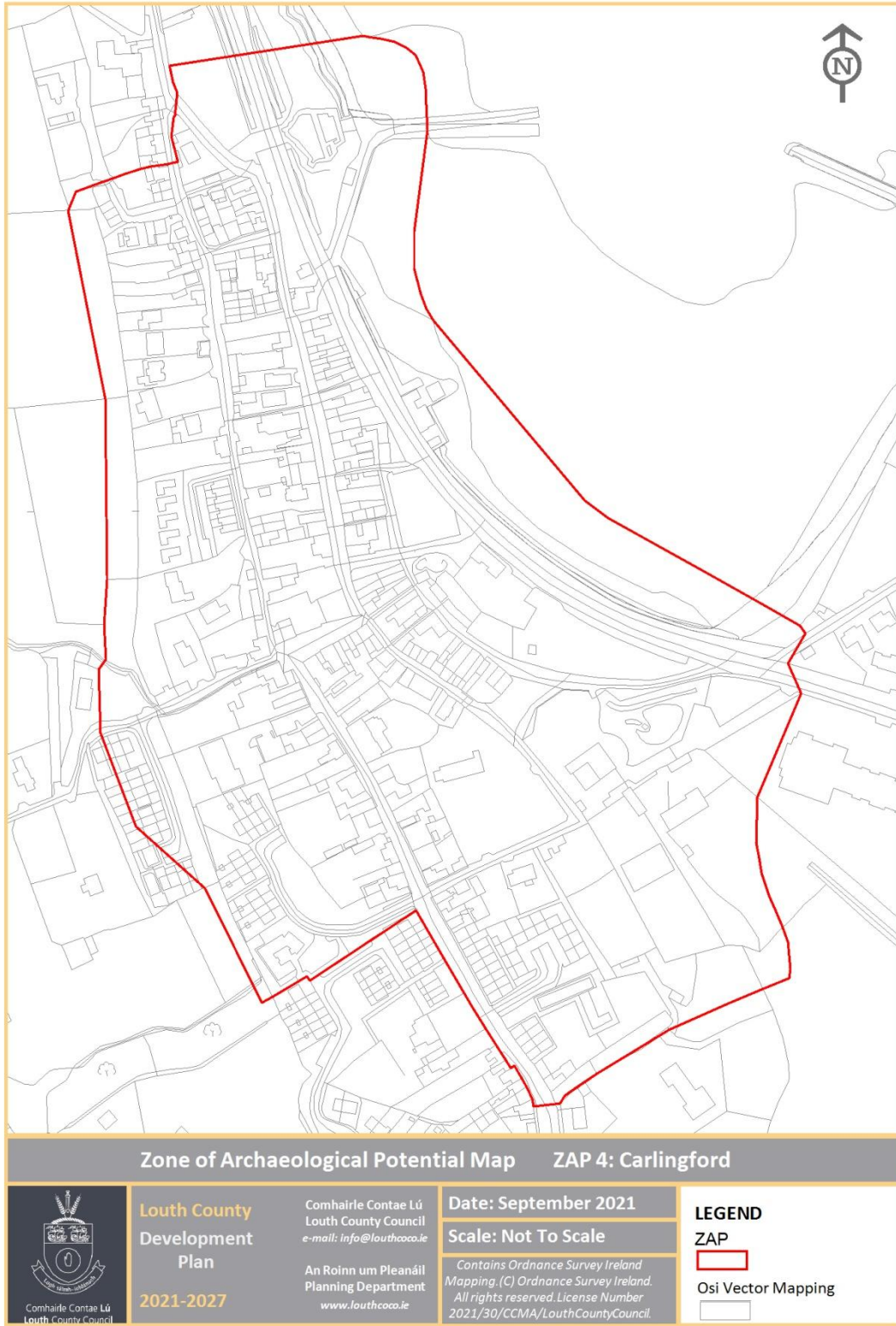
Appendix 9  
Zones of Archaeological Potential

Map 9.3: Ardee - Zone of Archaeological Potential



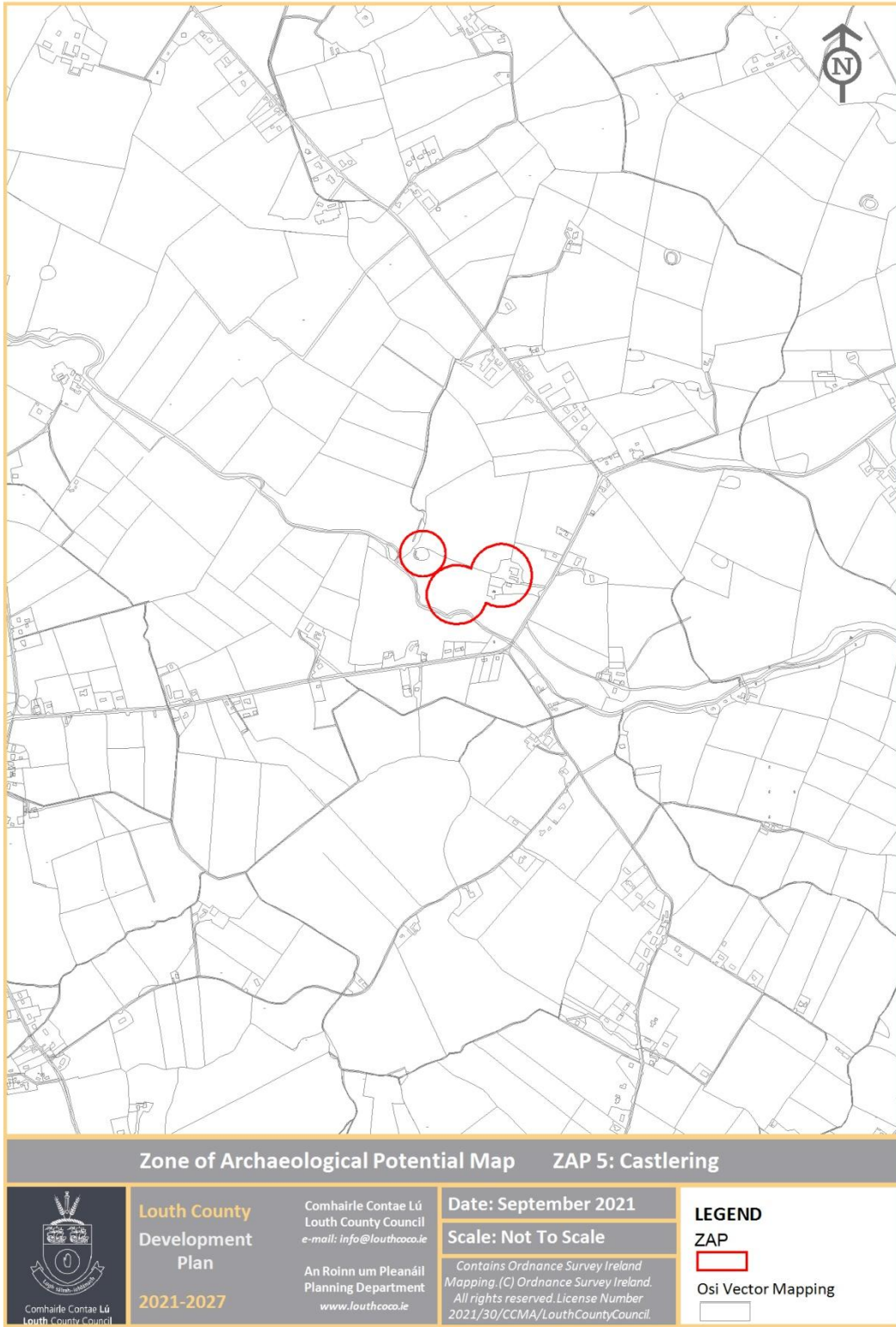
Appendix 9  
Zones of Archaeological Potential

Map 9.4: Carlingford - Zone of Archaeological Potential



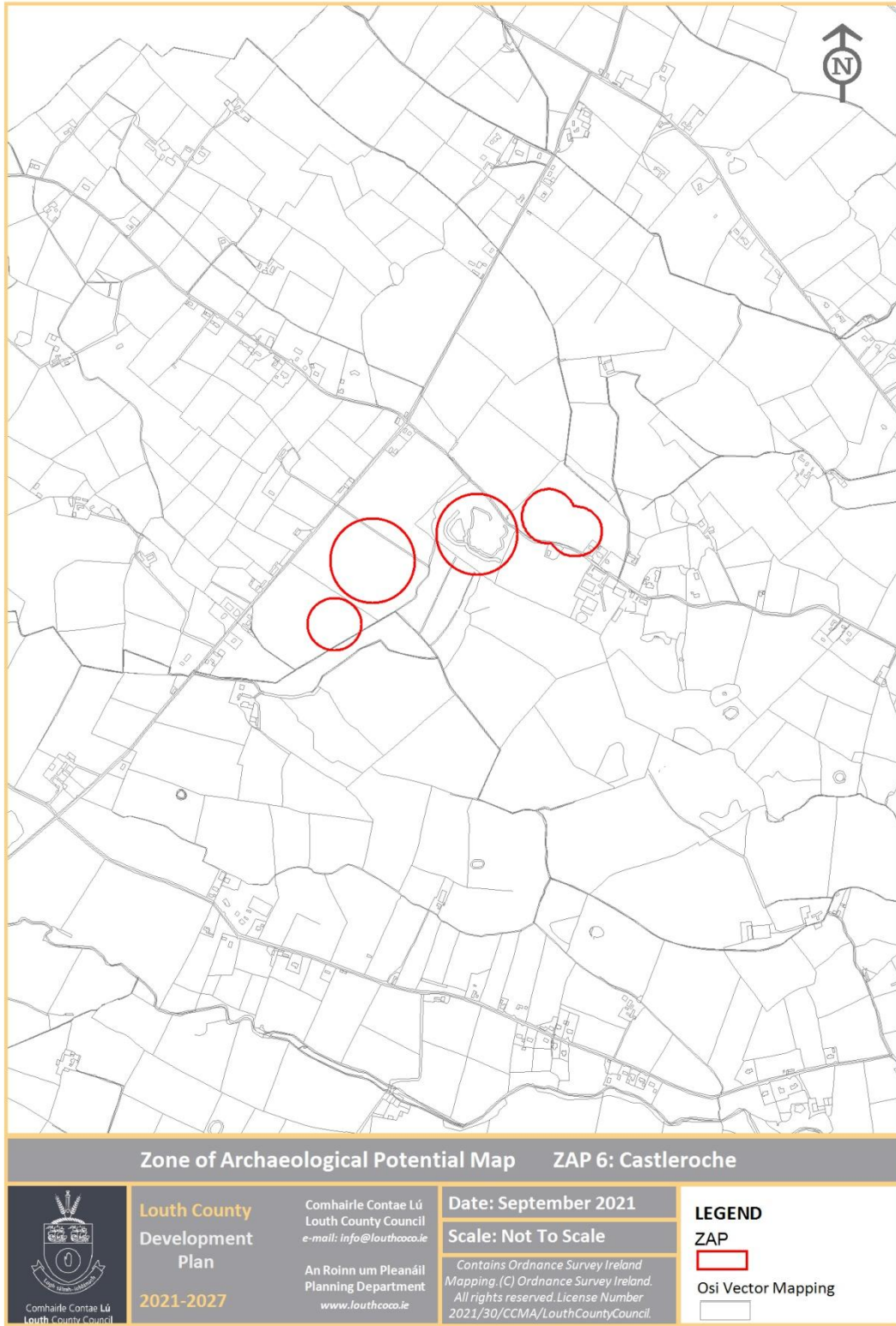
Appendix 9  
Zones of Archaeological Potential

Map 9.5: Castlering - Zone of Archaeological Potential



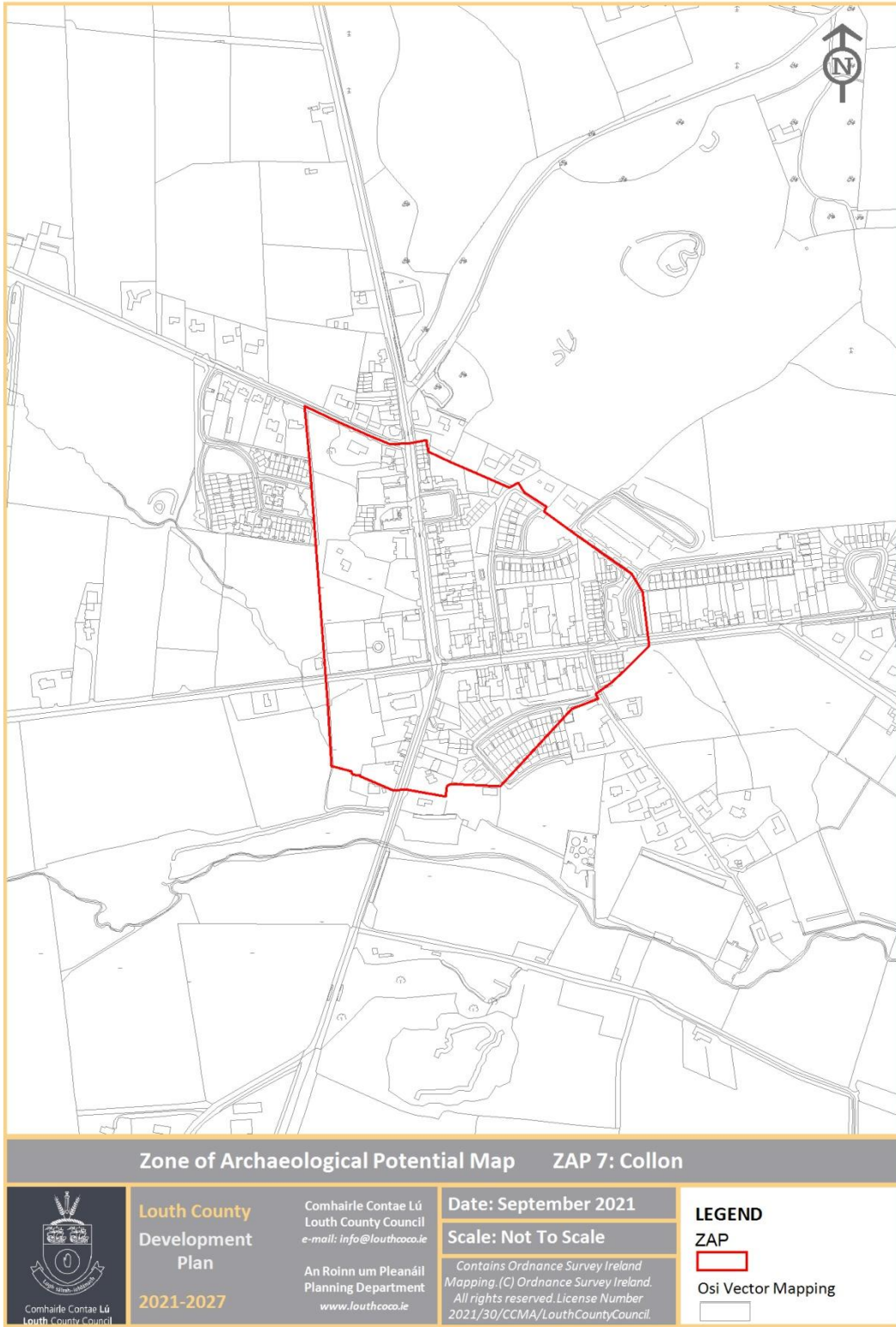
Appendix 9  
Zones of Archaeological Potential

Map 9.6: Castleroché - Zone of Archaeological Potential



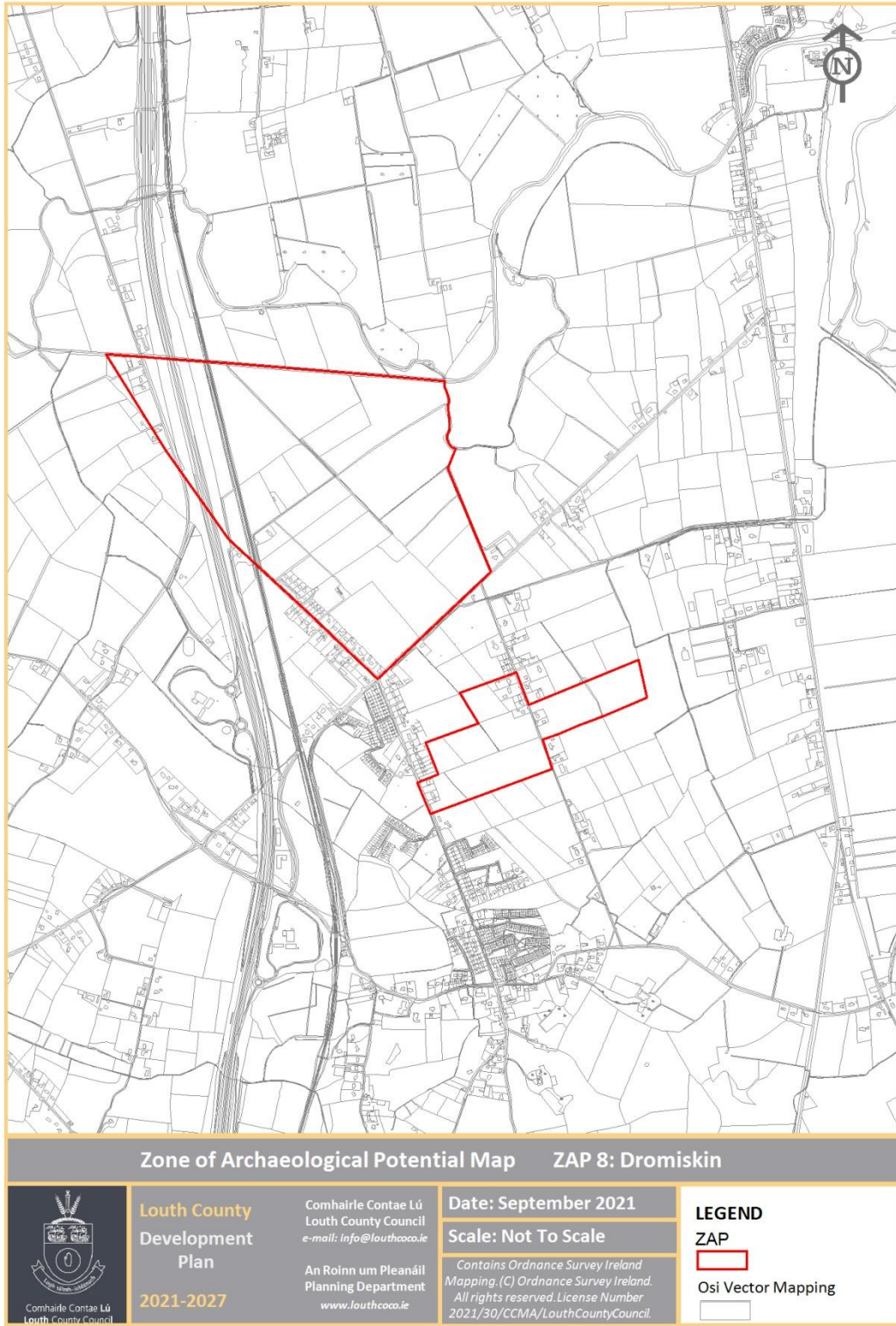
Appendix 9  
Zones of Archaeological Potential

Map 9.7: Collon - Zone of Archaeological Potential



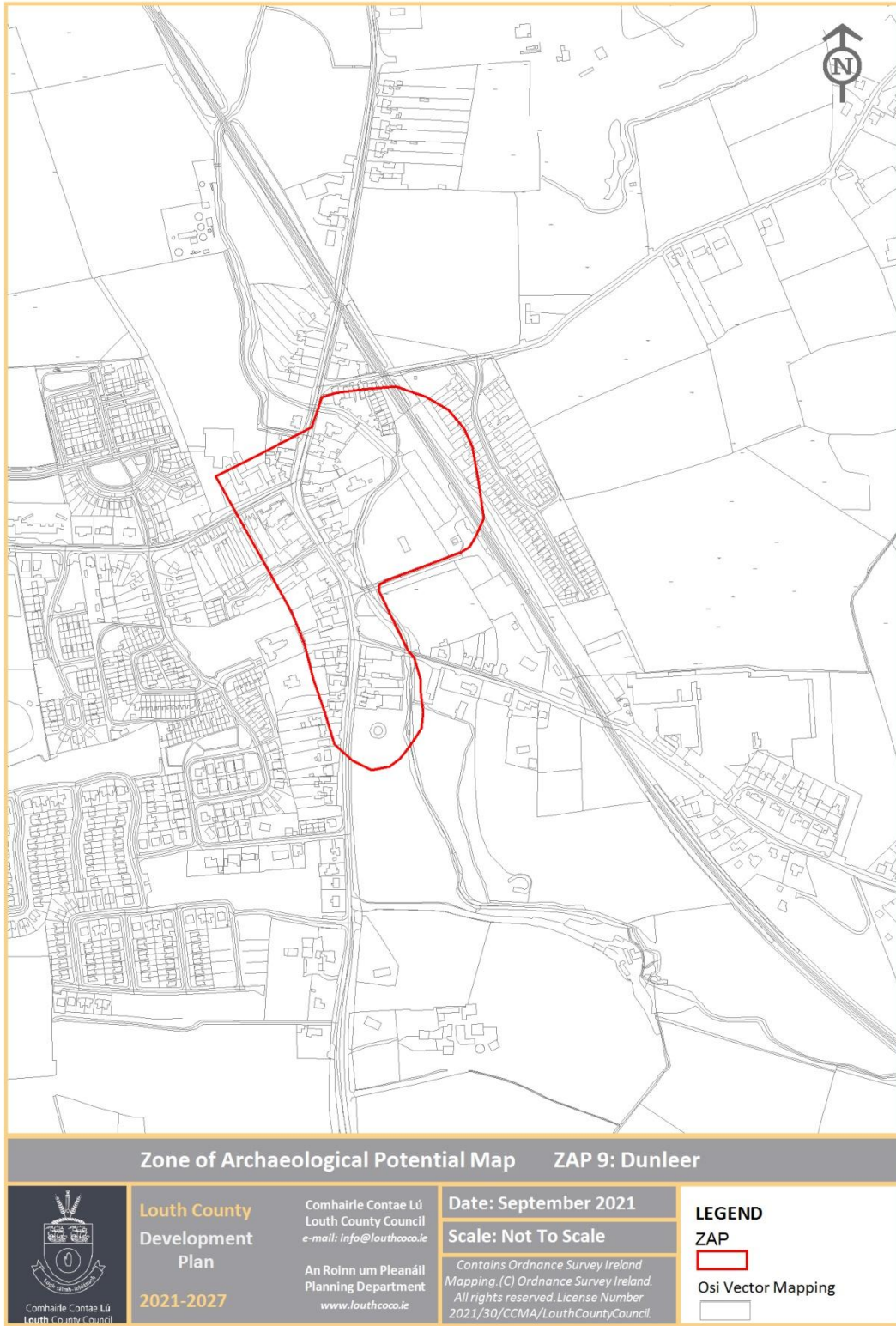
Appendix 9  
Zones of Archaeological Potential

**Map 9.8: Dromiskin - Zone of Archaeological Potential**



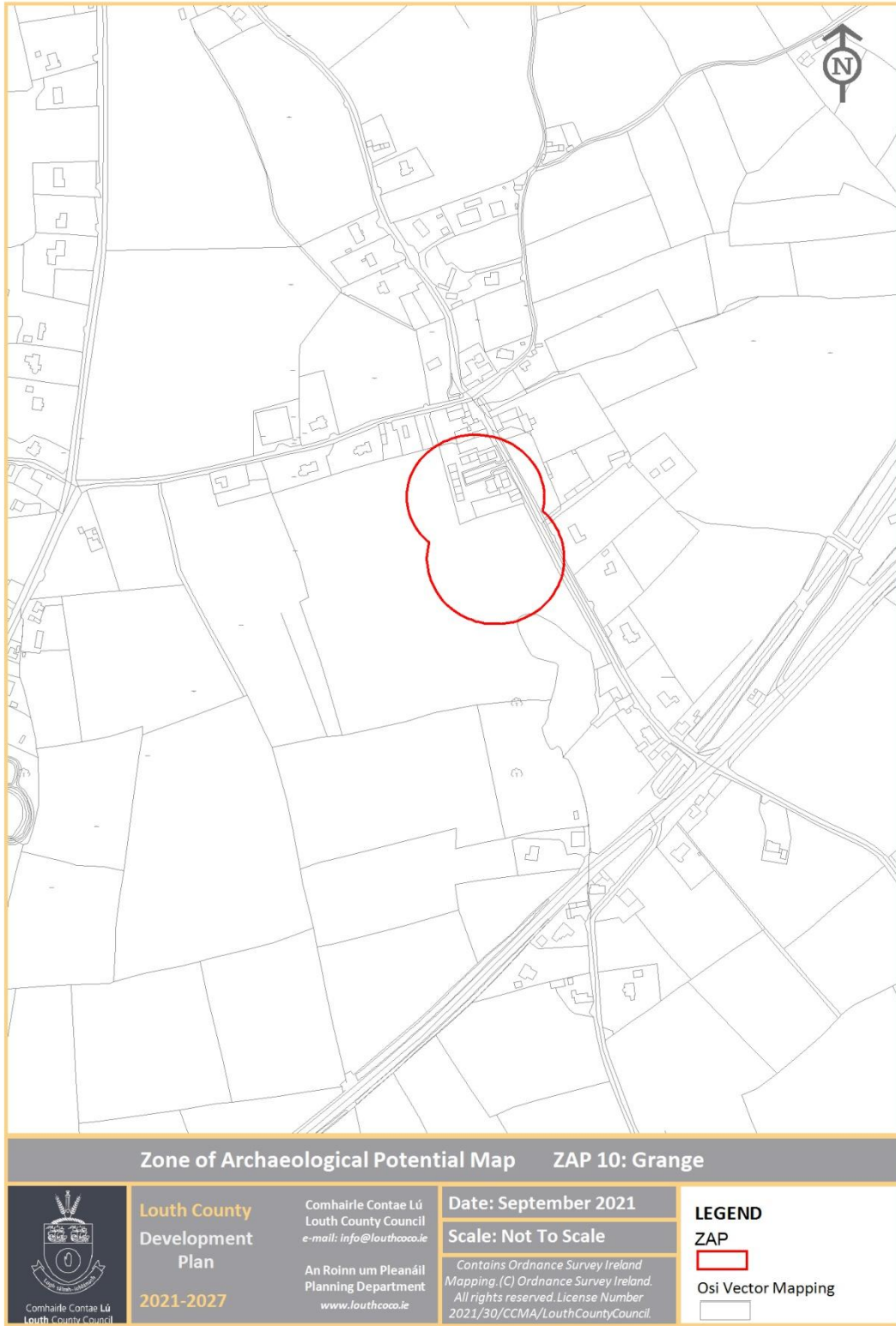
Appendix 9  
Zones of Archaeological Potential

**Map 9.9: Dunleer - Zone of Archaeological Potential**



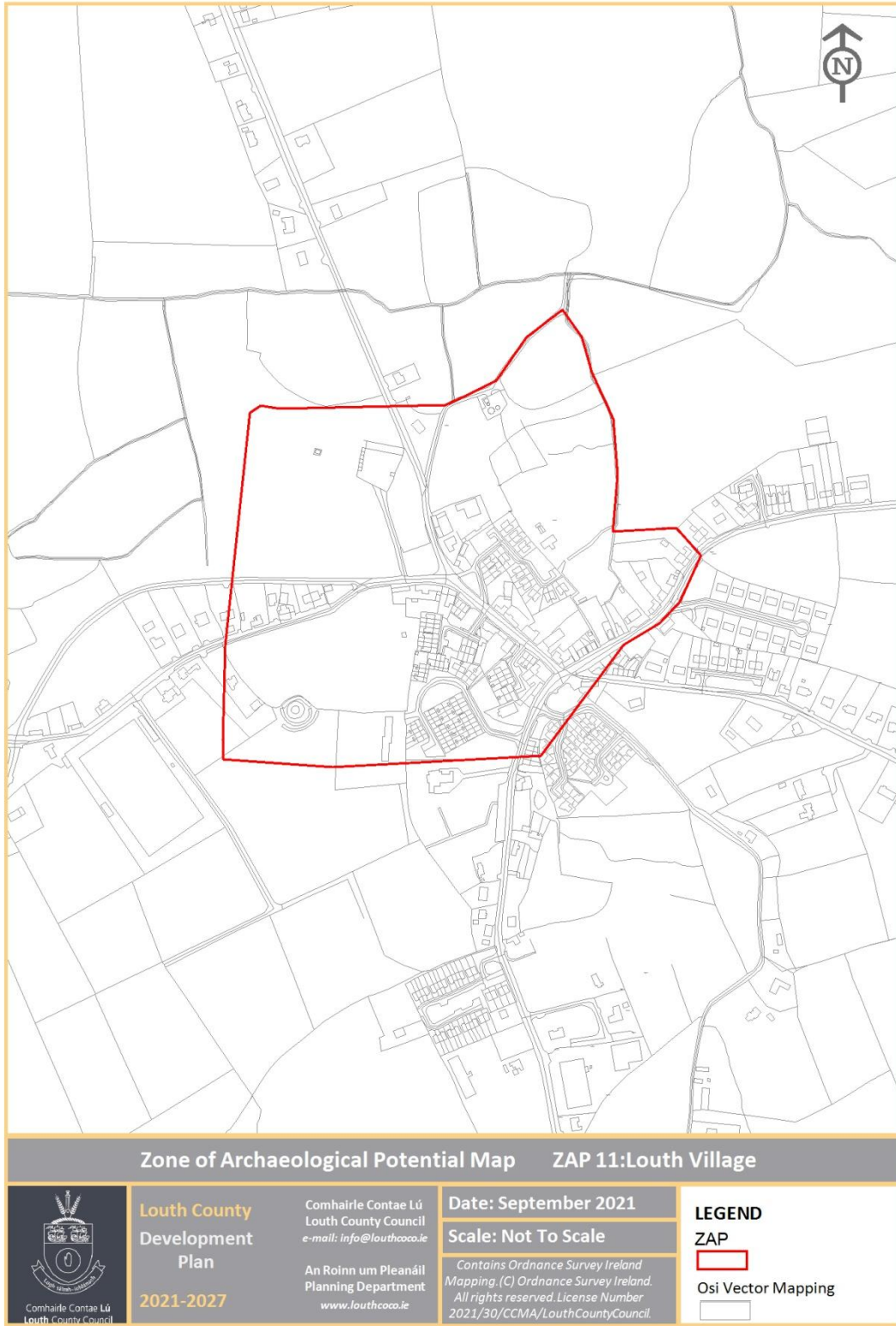
Appendix 9  
Zones of Archaeological Potential

Map 9.10: Grange - Zone of Archaeological Potential



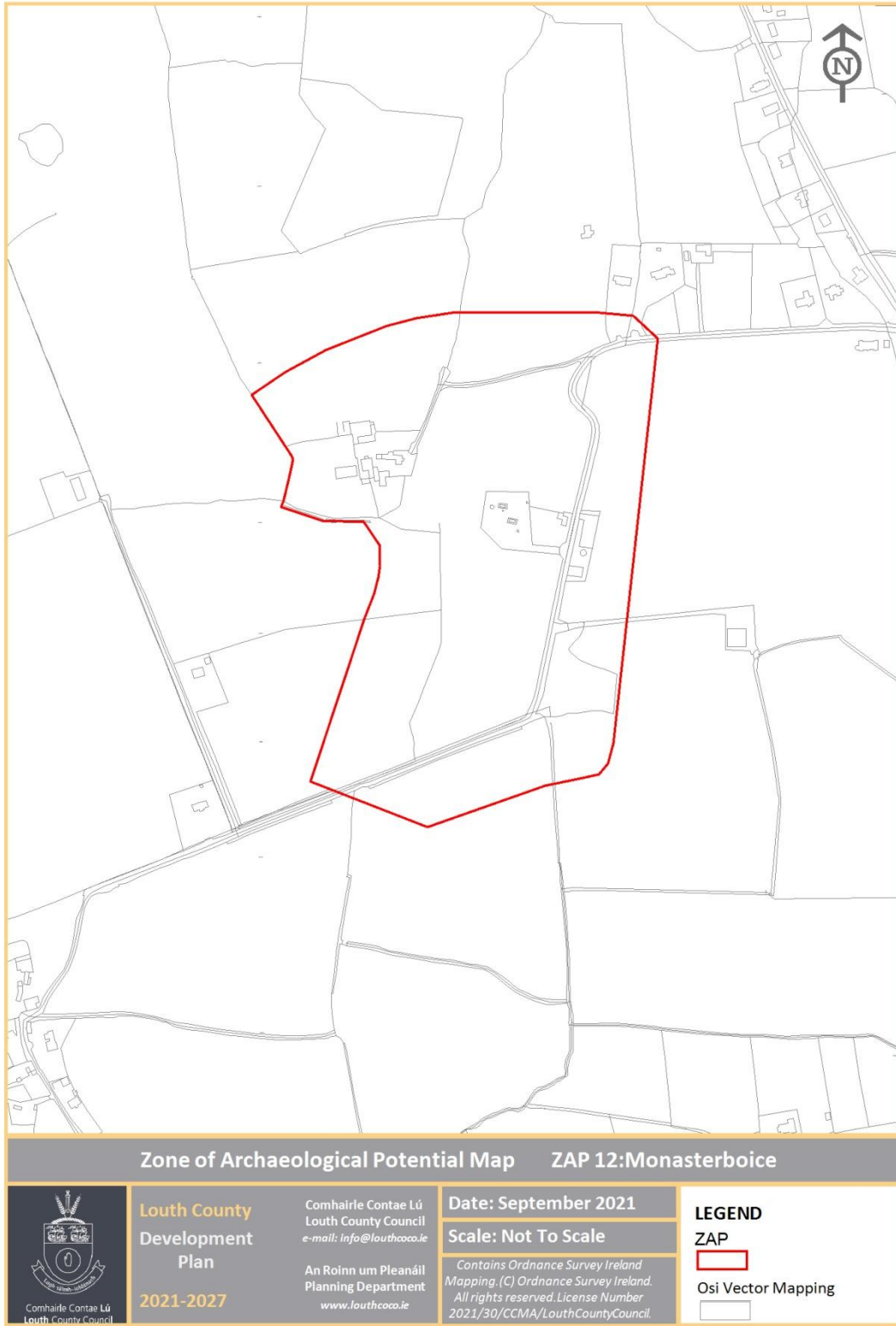
Appendix 9  
Zones of Archaeological Potential

**Map 9.11: Louth Village - Zone of Archaeological Potential**



Appendix 9  
Zones of Archaeological Potential

**Map 9.12: Monasterboice - Zone of Archaeological Potential**



Appendix 9  
Zones of Archaeological Potential

**Map 9.13: Termonfeckin - Zone of Archaeological Potential**

