

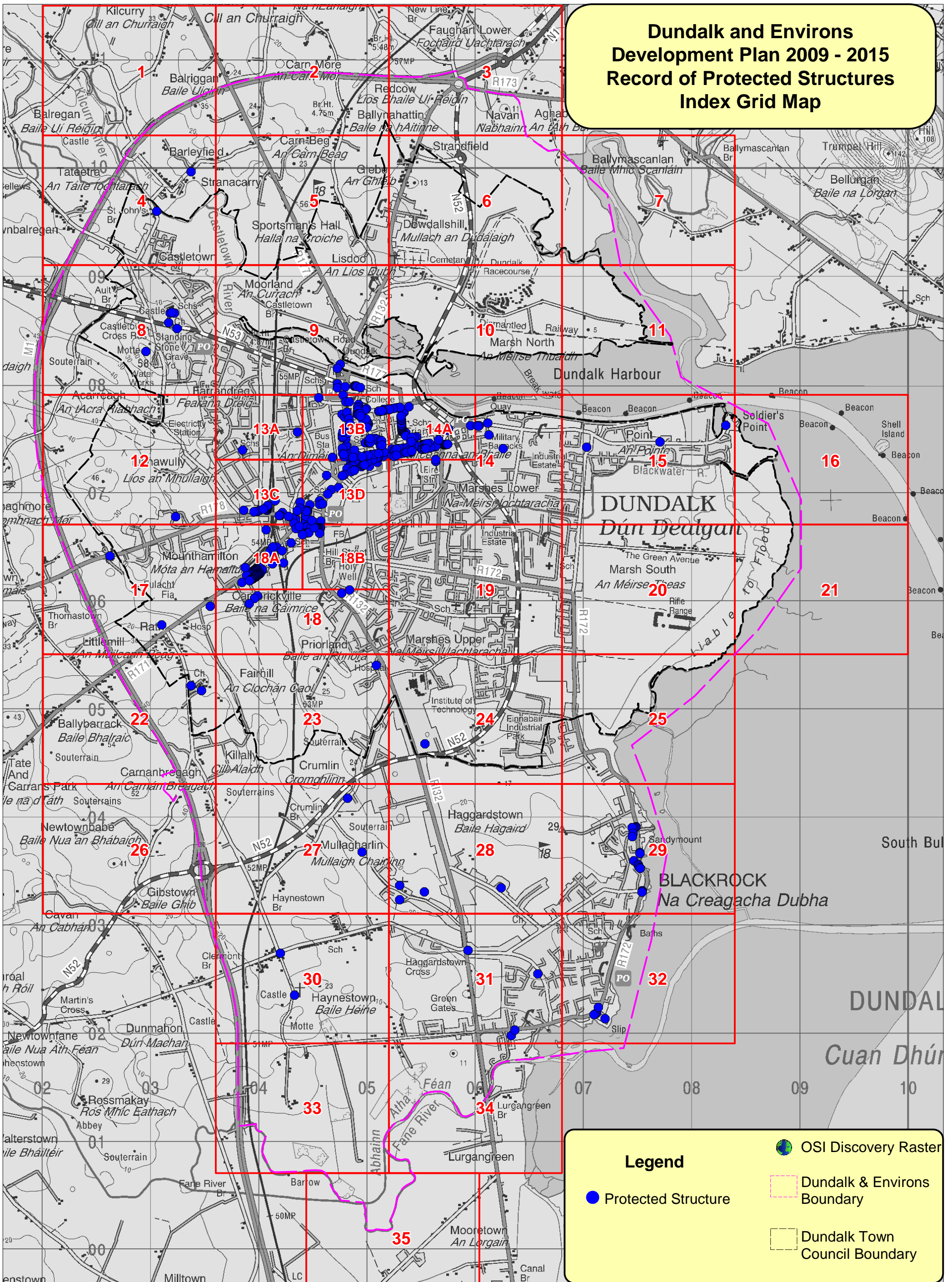
Dundalk Town Council
& Louth County Council

Dundalk & Environs
Development Plan 2009 – 2015





Volume 2
Record of Protected Structures



Dundalk and Environs Development Plan 2009 - 2015 Record of Protected Structures Index Grid Map



Legend

-  Protected Structure
-  Dundalk & Environs Boundary
-  OSI Discovery Raster
-  Dundalk Town Council Boundary

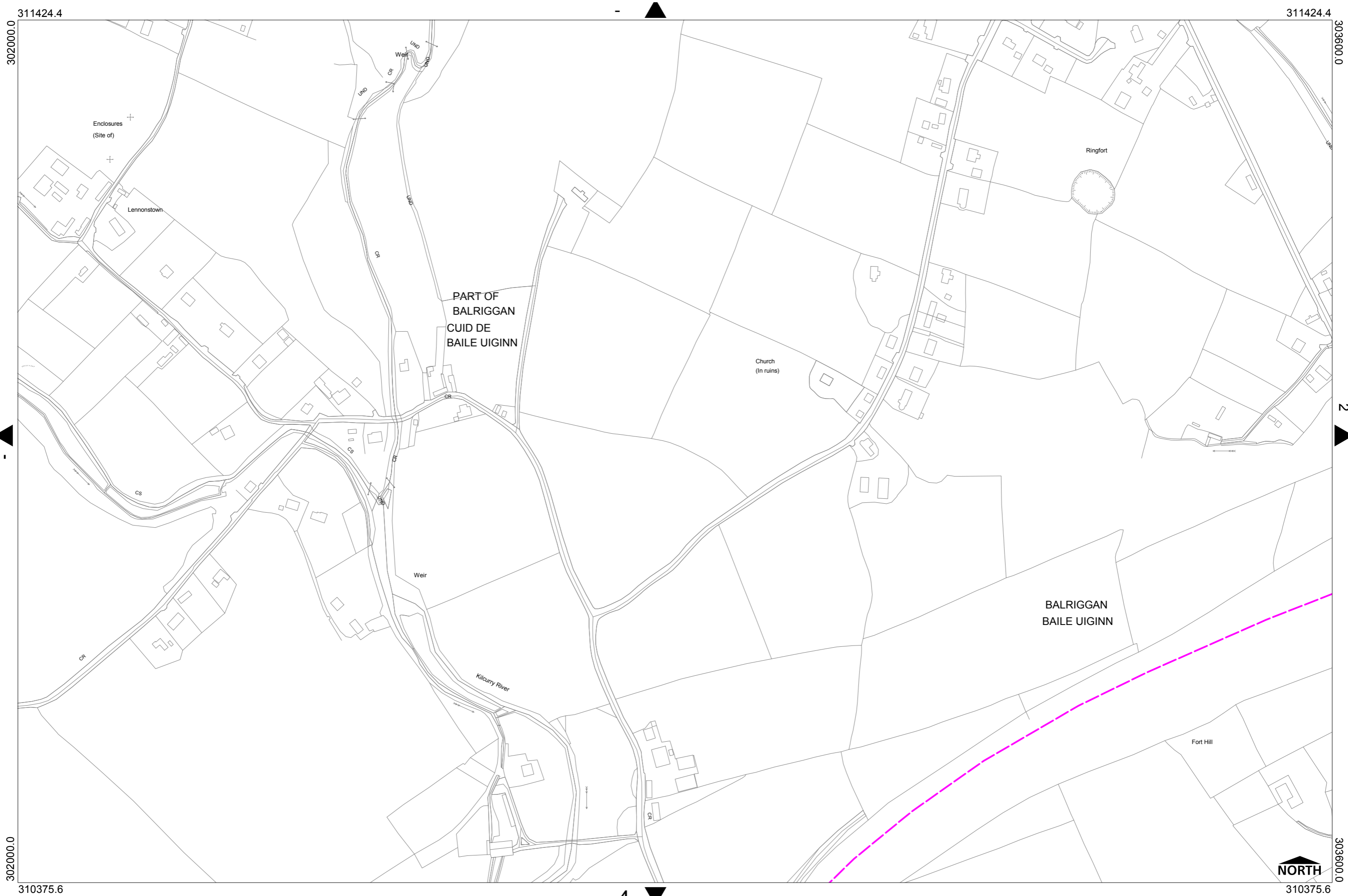
Planning Department
Dundalk Town Council
Crowe Street, Dundalk, Co.Louth
Tel: 042 9332276
Fax: 042 9336761
Email: info@dundalktown.ie





Planning Department
Louth County Council
County Hall, Millennium Centre,
Saint Alphonus Road, Dundalk.
Telephone: 042 9353180
E-Mail: planning@louthcoco.ie

Note: Details shown on this map are for information purposes only.
Further details on any item should be clarified with Dundalk Town Council/Louth County Council.
The map has been produced by Louth County Council with available Local Authority and OSI data.
(C) Ordnance Survey Ireland. All rights reserved.
License Number 2009/30/CCMA/LouthLocalAuthorities..
Unauthorised reproduction of this map infringes state copyright.





Planning Department
 Dundalk Town Council
 Crowe Street, Dundalk, Co.Louth
 Tel: 042 9332276
 Fax: 042 9336761
 Email: info@dundalktown.ie



Planning Department
 Louth County Council
 County Hall, Millennium Centre,
 Saint Alphonsus Road, Dundalk.
 Telephone: 042 9353180
 E-Mail: planning@louthcoco.ie

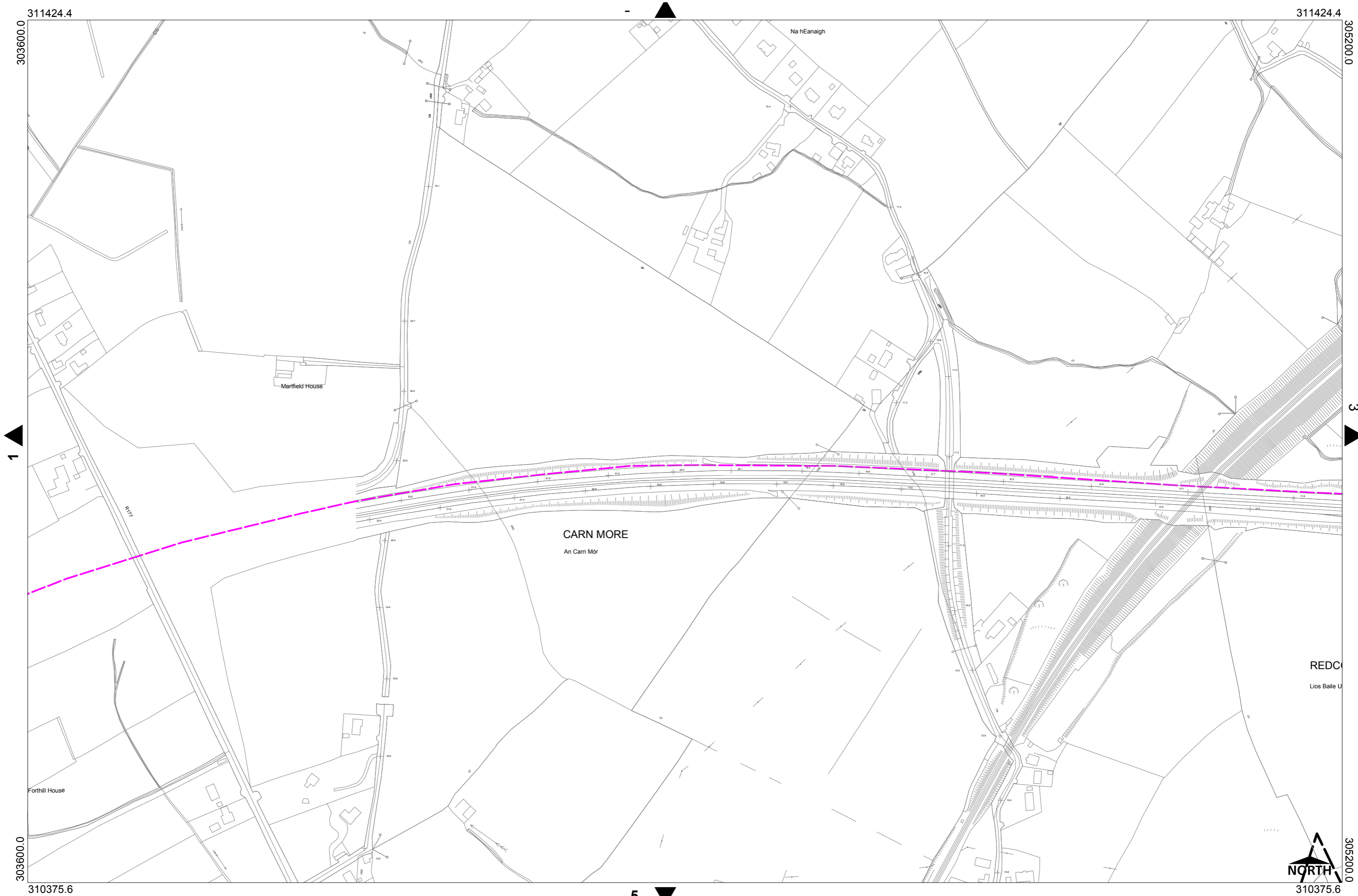
Note: Details shown on this map are for information purposes only.
 Further details on any item should be clarified with Dundalk Town Council/Louth County Council.
 The map has been produced by Louth County Council with available Local Authority and OSI data.
 (C) Ordnance Survey Ireland. All rights reserved.
 License Number 2009/30/CCMA/LouthLocalAuthorities..
 Unauthorised reproduction of this map infringes state copyright.

**Dundalk & Environs Plan
 Record of Protected Structures
 Sheet No 1**


Legend

- Protected Structure
- Map Sheet
- OSI Vector Mapping
- Dundalk & Environs Boundary
- Dundalk Town Council Boundary

Not to scale when printed A3 Landscape



Planning Department,
 Dundalk Town Council,
 Crowe Street, Dundalk, Co.Louth
 Tel: 042 9332276
 Fax: 042 9336761
 Email: info@dundalktown.ie



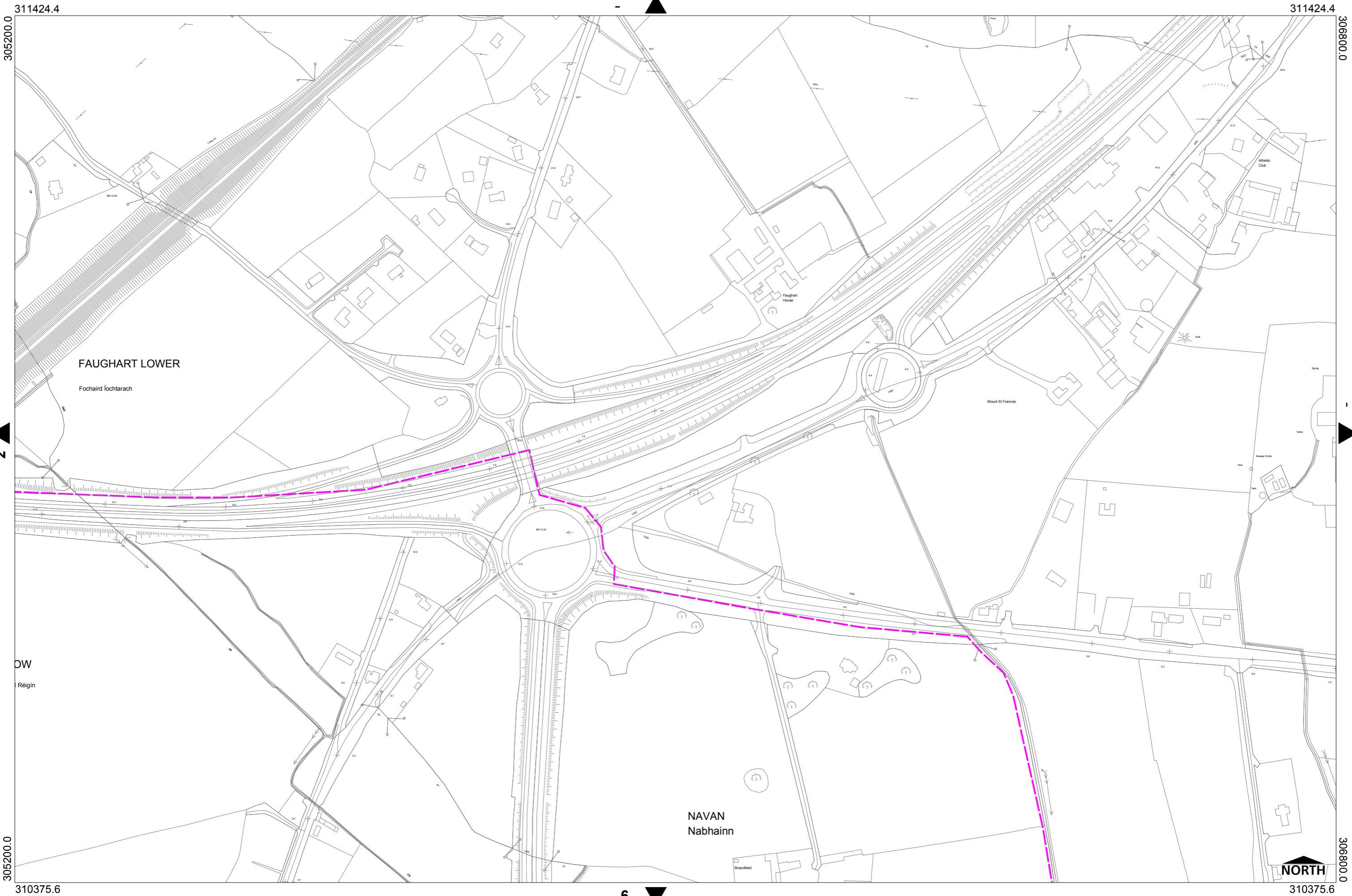
Planning Department
 Louth County Council
 County Hall, Millennium Centre,
 Saint Alphonsus Road, Dundalk.
 Telephone: 042 9353180
 E-Mail: planning@louthcoco.ie

Note: Details shown on this map are for information purposes only.
 Further details on any item should be clarified with Dundalk Town Council/Louth County Council.
 The map has been produced by Louth County Council with available Local Authority and OSI data.
 (C) Ordnance Survey Ireland. All rights reserved.
 License Number 2009/30/CCMA/LouthLocalAuthorities..
 Unauthorised reproduction of this map infringes state copyright.


**Dundalk & Environs Plan
 Record of Protected Structures
 Sheet No 2**

Legend	
	Protected Structure
	Dundalk & Environs Boundary
	Dundalk Town Council Boundary
	Map Sheet
	OSI Vector Mapping

Not to scale when printed A3 Landscape



Planning Department,
 Dundalk Town Council,
 Crowe Street, Dundalk, Co.Louth
 Tel: 042 9332276
 Fax: 042 9336761
 Email: info@dundalktown.ie



Planning Department
 Louth County Council
 County Hall, Millennium Centre,
 Saint Alphonsus Road, Dundalk.
 Telephone: 042 9353180
 E-Mail: planning@louthcoco.ie

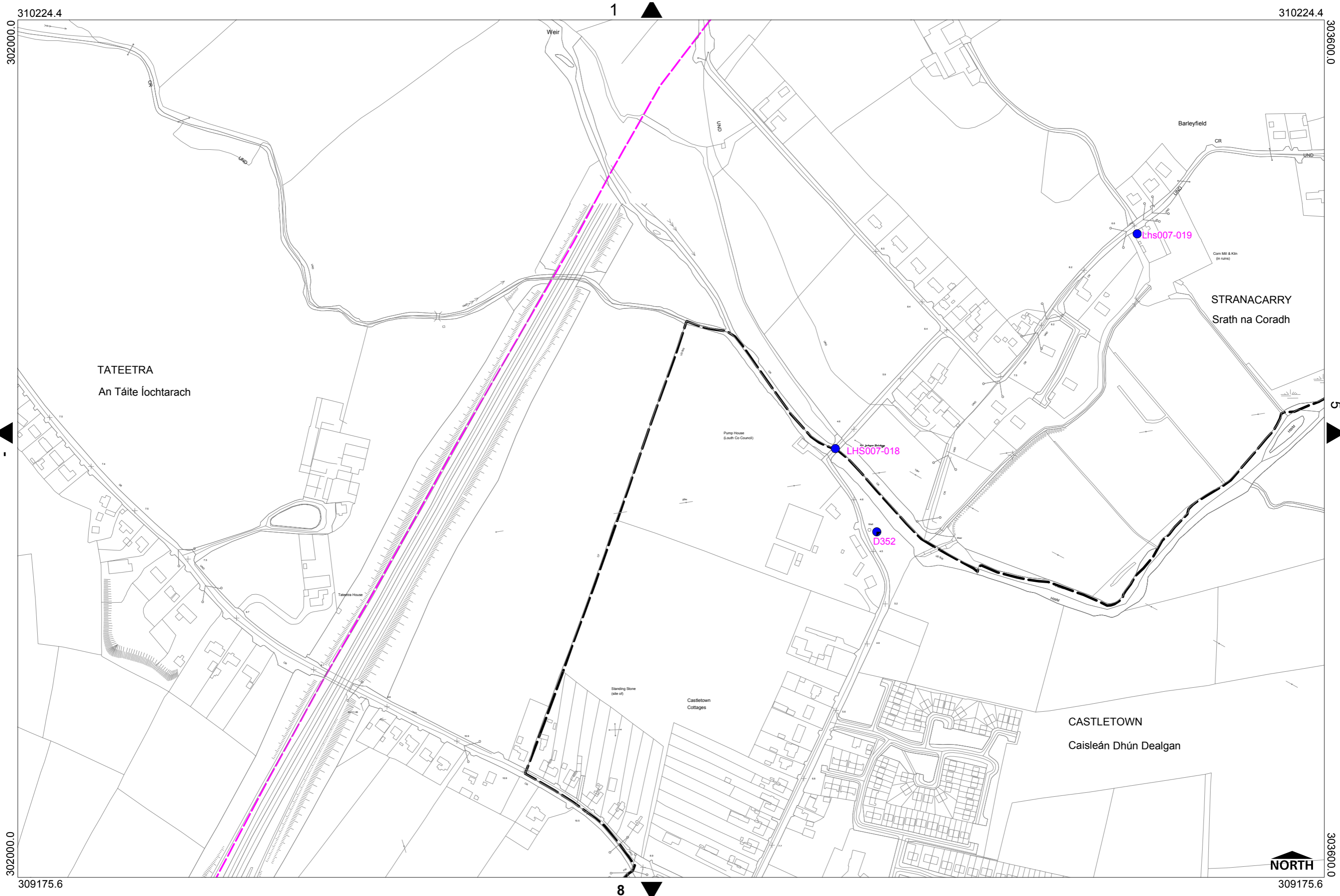
Note: Details shown on this map are for information purposes only.
 Further details on any item should be clarified with Dundalk Town Council/Louth County Council.
 The map has been produced by Louth County Council with available Local Authority and OSI data.
 (C) Ordnance Survey Ireland. All rights reserved.
 License Number 2009/30/CCMA/LouthLocalAuthorities.
 Unauthorised reproduction of this map infringes state copyright.

**Dundalk & Environs Plan
 Record of Protected Structures
 Sheet No 3**


Legend

- Protected Structure
- Boundary
- Dundalk Town Council Boundary
- OSI Vector Mapping
- Dundalk & Environs Boundary
- Dundalk Town Council Boundary
- Map Sheet

Not to scale when printed A3 Landscape



Planning Department,
 Dundalk Town Council,
 Crowe Street, Dundalk, Co.Louth
 Tel: 042 9332276
 Fax: 042 9336761
 Email: info@dundalktown.ie



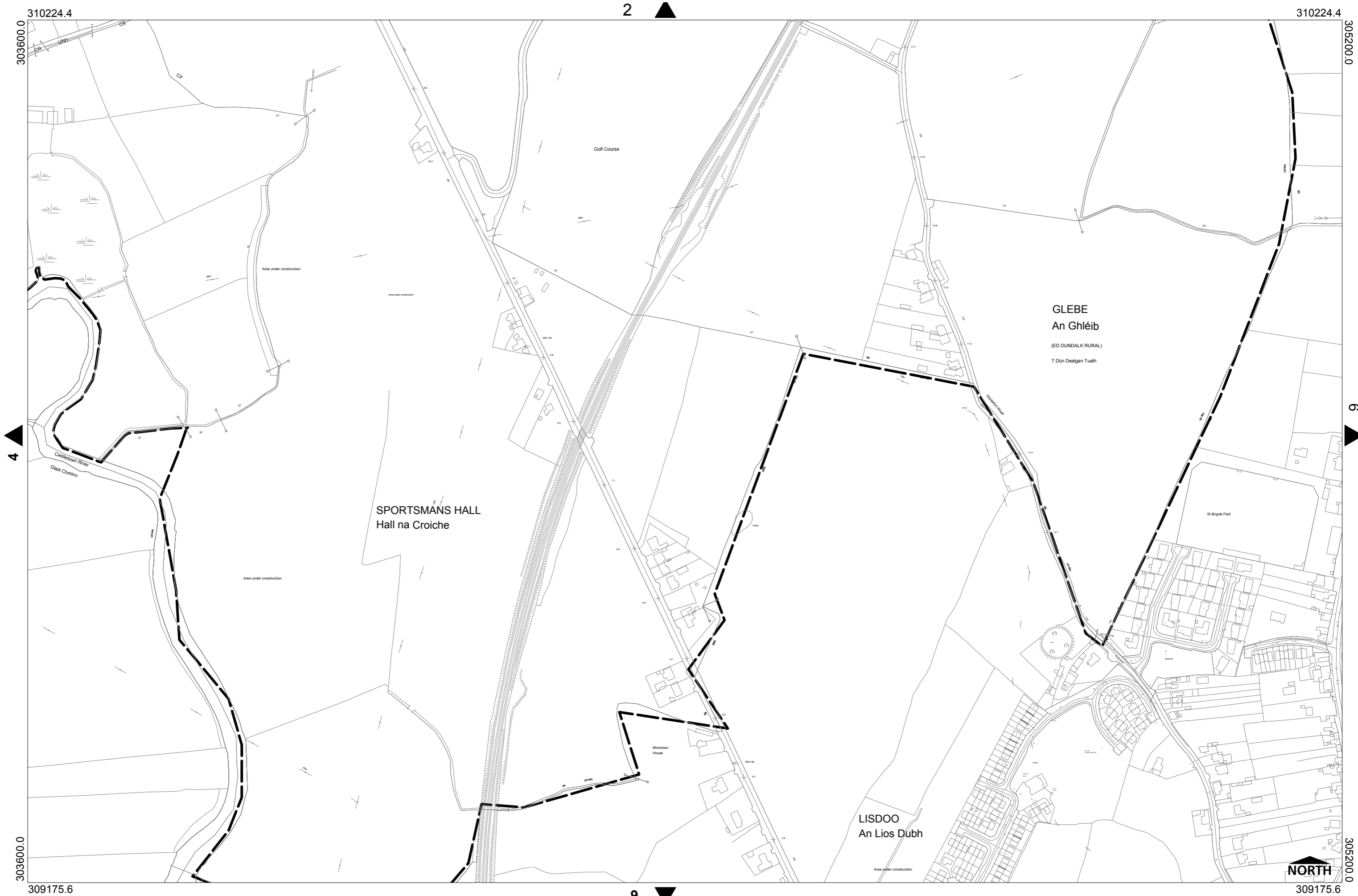
Planning Department
 Louth County Council
 County Hall, Millennium Centre,
 Saint Alphonsus Road, Dundalk.
 Telephone: 042 9353180
 E-Mail: planning@louthcoco.ie

Note: Details shown on this map are for information purposes only.
 Further details on any item should be clarified with Dundalk Town Council/Louth County Council.
 The map has been produced by Louth County Council with available Local Authority and OSI data.
 (C) Ordnance Survey Ireland. All rights reserved.
 License Number 2009/30/CCMA/LouthLocalAuthorities.
 Unauthorised reproduction of this map infringes state copyright.



**Dundalk & Environs Plan
 Record of Protected Structures
 Sheet No 4**

Legend	
	Protected Structure
	Dundalk & Environs Boundary
	Dundalk Town Council Boundary
	Map Sheet
	OSI Vector Mapping

Not to scale when printed A3 Landscape



Planning Department,
 Dundalk Town Council,
 Crowe Street, Dundalk, Co.Louth
 Tel: 042 9332276
 Fax: 042 9336761
 Email: info@dundalktown.ie

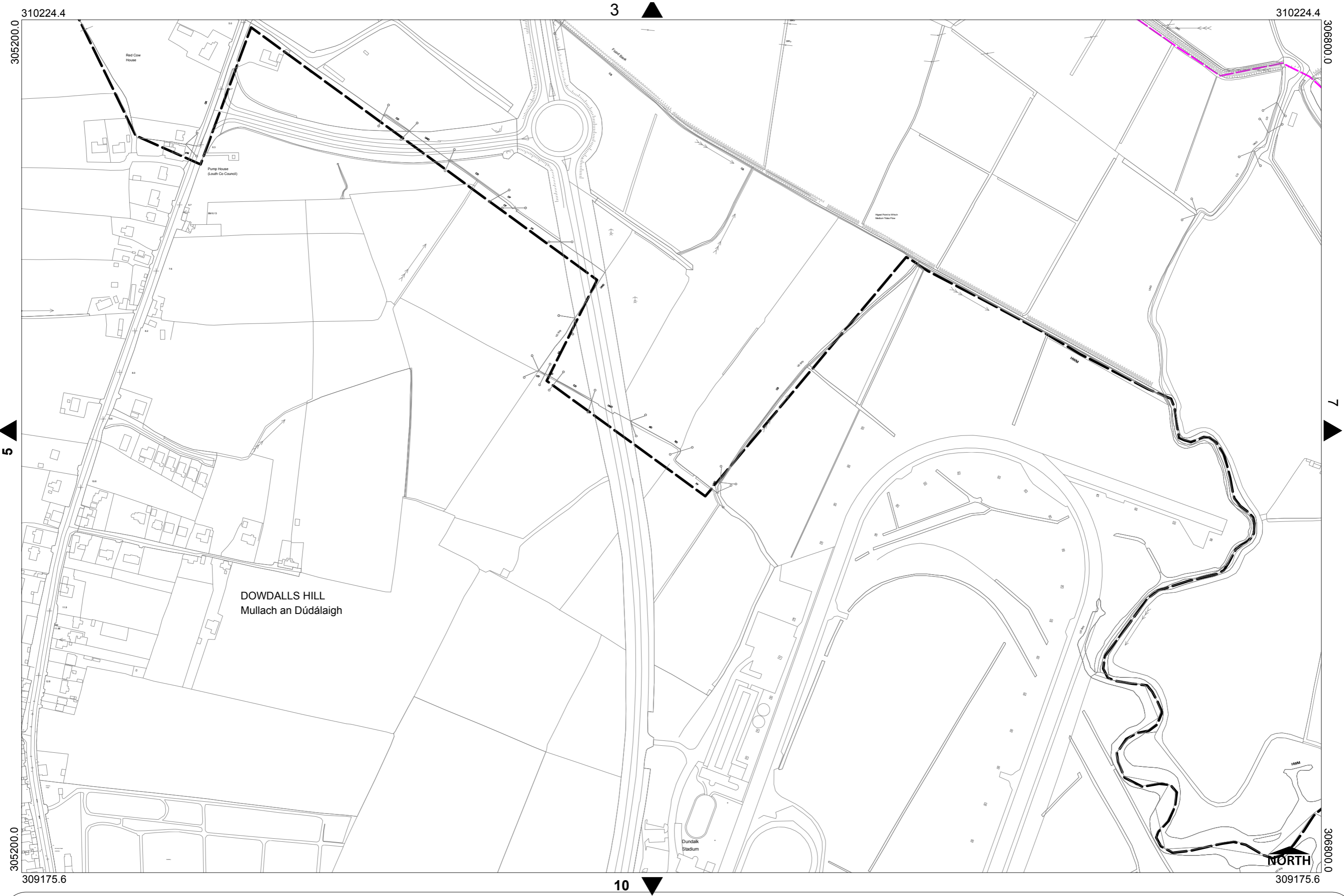


Planning Department
 Louth County Council
 County Hall, Millennium Centre,
 Saint Alphonsus Road, Dundalk.
 Telephone: 042 9353180
 E-Mail: planning@louthcoco.ie


Note: Details shown on this map are for information purposes only.
 Further details on any item should be clarified with Dundalk Town Council/Louth County Council.
 The map has been produced by Louth County Council with available Local Authority and OSI data.
 (C) Ordnance Survey Ireland. All rights reserved.
 License Number 2009/30/CCMA/LouthLocalAuthorities..
 Unauthorised reproduction of this map infringes state copyright.

**Dundalk & Environs Plan
 Record of Protected Structures
 Sheet No 5**

Legend	
	Protected Structure
	Map Sheet
	OSI Vector Mapping
	Dundalk & Environs Boundary
	Dundalk Town Council Boundary



Planning Department,
 Dundalk Town Council,
 Crowe Street, Dundalk, Co.Louth
 Tel: 042 9332276
 Fax: 042 9336761
 Email: info@dundalktown.ie



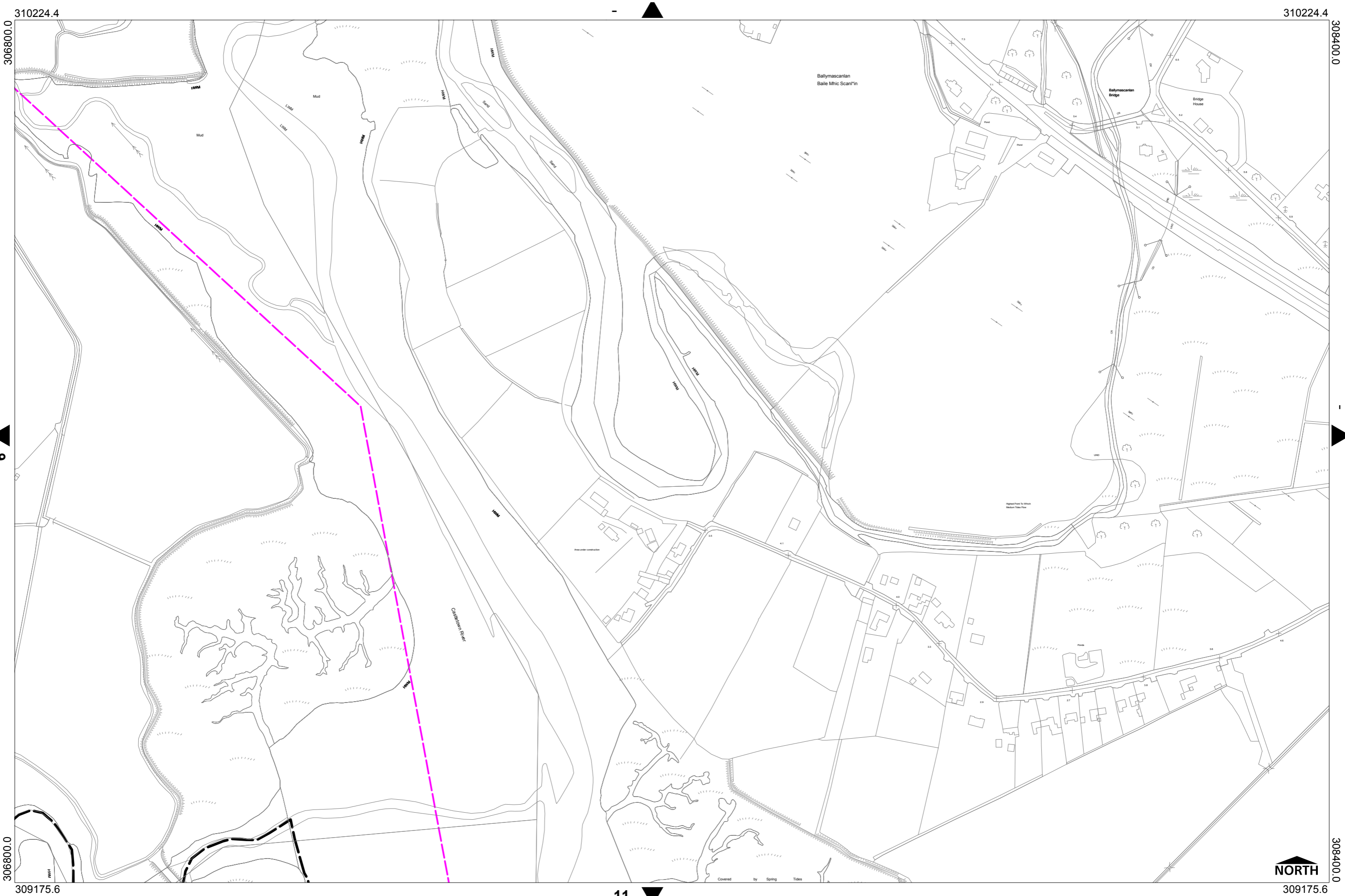
Planning Department
 Louth County Council
 County Hall, Millennium Centre,
 Saint Alphonsus Road, Dundalk.
 Telephone: 042 9353180
 E-Mail: planning@louthcoco.ie

Note: Details shown on this map are for information purposes only.
 Further details on any item should be clarified with Dundalk Town Council/Louth County Council.
 The map has been produced by Louth County Council with available Local Authority and OSI data.
 (C) Ordnance Survey Ireland. All rights reserved.
 License Number 2009/30/CCMA/LouthLocalAuthorities..
 Unauthorised reproduction of this map infringes state copyright.

**Dundalk & Environs Plan
 Record of Protected Structures
 Sheet No 6**

Legend	
	Protected Structure
	OSI Vector Mapping Dundalk & Environs Boundary
	Dundalk Town Council Boundary
	Map Sheet

Not to scale when printed A3 Landscape



Planning Department,
 Dundalk Town Council,
 Crowe Street, Dundalk, Co.Louth
 Tel: 042 9332276
 Fax: 042 9336761
 Email: info@dundalktown.ie



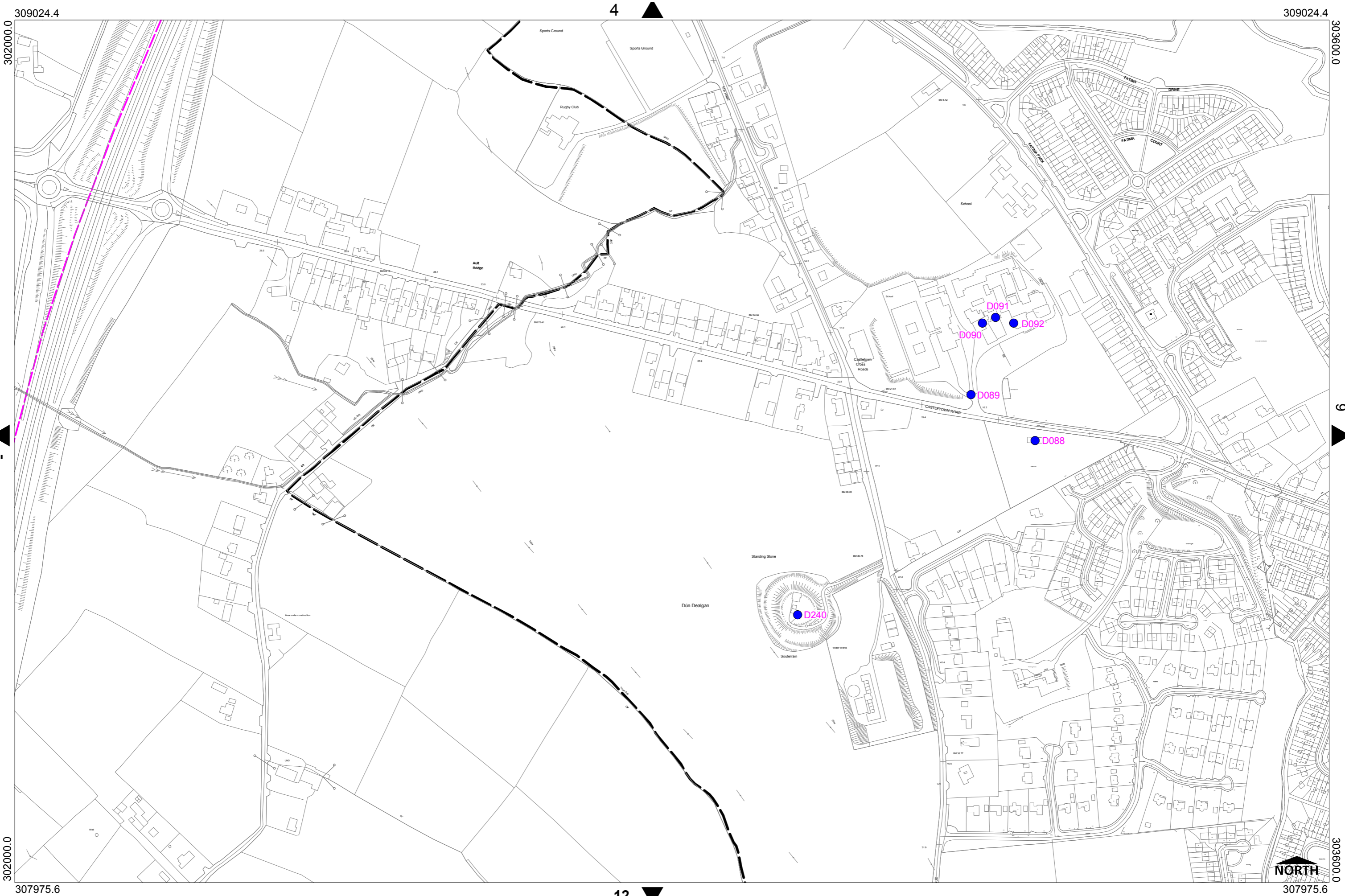
Planning Department
 Louth County Council
 County Hall, Millennium Centre,
 Saint Alphonsus Road, Dundalk.
 Telephone: 042 9353180
 E-Mail: planning@louthcoco.ie

Note: Details shown on this map are for information purposes only.
 Further details on any item should be clarified with Dundalk Town Council/Louth County Council.
 The map has been produced by Louth County Council with available Local Authority and OSI data.
 (C) Ordnance Survey Ireland. All rights reserved.
 License Number 2009/30/CCMA/LouthLocalAuthorities..
 Unauthorised reproduction of this map infringes state copyright.

Dundalk & Environs Plan Record of Protected Structures Sheet No 7

Legend	
	Protected Structure
	Dundalk & Environs Boundary
	Dundalk Town Council Boundary
	Map Sheet
	OSI Vector Mapping

Not to scale when printed A3 Landscape



Planning Department,
 Dundalk Town Council,
 Crowe Street, Dundalk, Co.Louth
 Tel: 042 9332276
 Fax: 042 9336761
 Email: info@dundalktown.ie



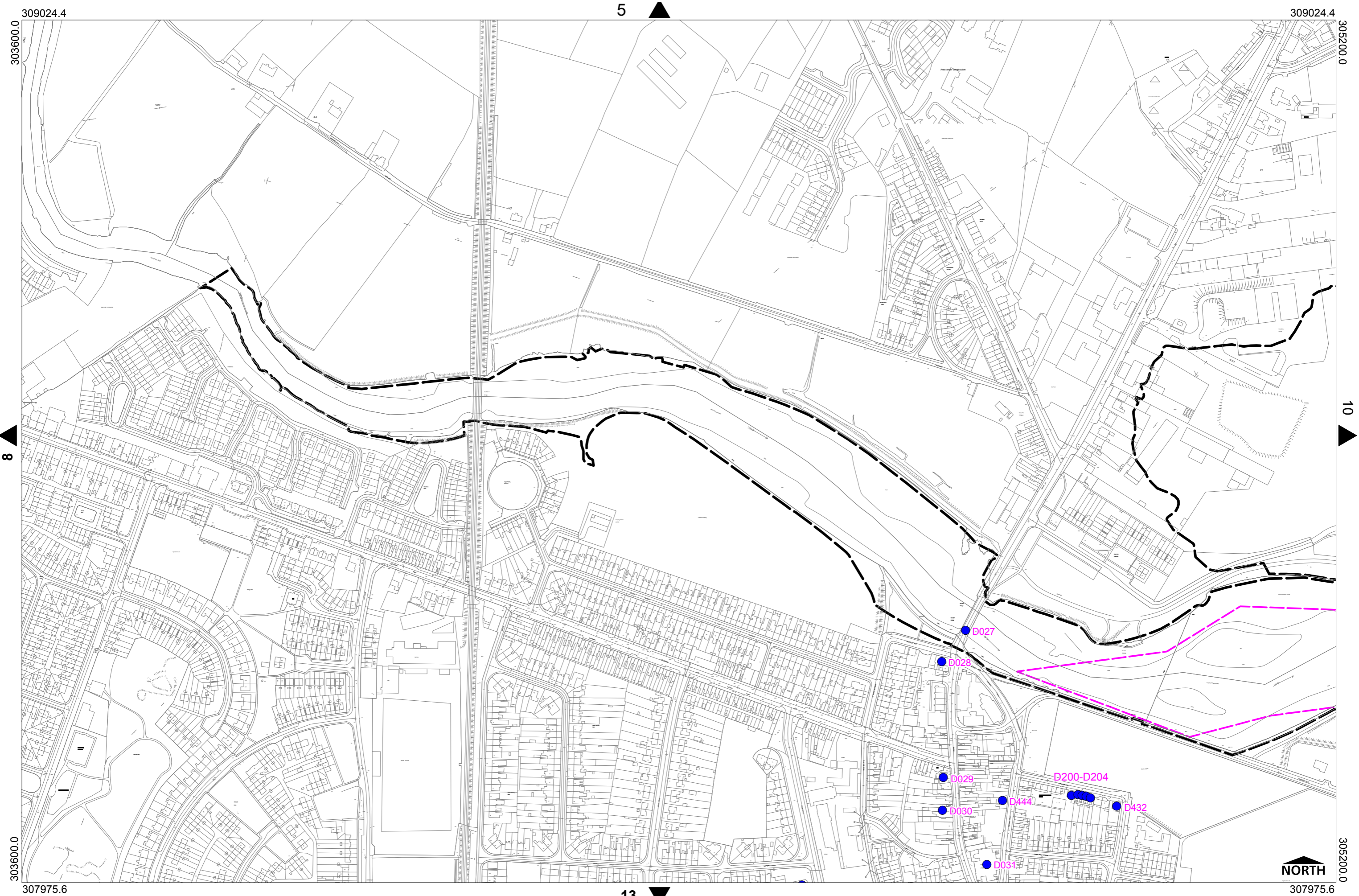
Planning Department
 Louth County Council
 County Hall, Millennium Centre,
 Saint Alphonsus Road, Dundalk.
 Telephone: 042 9353180
 E-Mail: planning@louthcoco.ie

Note: Details shown on this map are for information purposes only.
 Further details on any item should be clarified with Dundalk Town Council/Louth County Council.
 The map has been produced by Louth County Council with available Local Authority and OSI data.
 (C) Ordnance Survey Ireland. All rights reserved.
 License Number 2009/30/CCMA/LouthLocalAuthorities..
 Unauthorised reproduction of this map infringes state copyright.


**Dundalk & Environs Plan
 Record of Protected Structures
 Sheet No 8**

Legend	
	Protected Structure
	Dundalk & Environs Boundary
	Dundalk Town Council Boundary
	Map Sheet
	OSI Vector Mapping

Not to scale when printed A3 Landscape



Planning Department
 Dundalk Town Council
 Crowe Street, Dundalk, Co.Louth
 Tel: 042 9332276
 Fax: 042 9336761
 Email: info@dundalktown.ie



Planning Department
 Louth County Council
 County Hall, Millennium Centre,
 Saint Alphonsus Road, Dundalk.
 Telephone: 042 9353180
 E-Mail: planning@louthcoco.ie

Note: Details shown on this map are for information purposes only.
 Further details on any item should be clarified with Dundalk Town Council/Louth County Council.
 The map has been produced by Louth County Council with available Local Authority and OSI data.
 (C) Ordnance Survey Ireland. All rights reserved.
 License Number 2009/30/CCMA/LouthLocalAuthorities.
 Unauthorised reproduction of this map infringes state copyright.

**Dundalk & Environs Plan
 Record of Protected Structures
 Sheet No 9**

Legend	
	Protected Structure
	Dundalk & Environs Boundary
	Dundalk Town Council Boundary
	Map Sheet
	OSI Vector Mapping

Not to scale when printed A3 Landscape

309024.4

6

309024.4

305200.0

306800.0

9

11

305200.0

306800.0


307975.6

307975.6

14

NORTH

Planning Department
 Dundalk Town Council
 Crowe Street, Dundalk, Co.Louth
 Tel: 042 9332276
 Fax: 042 9336761
 Email: info@dundalktown.ie



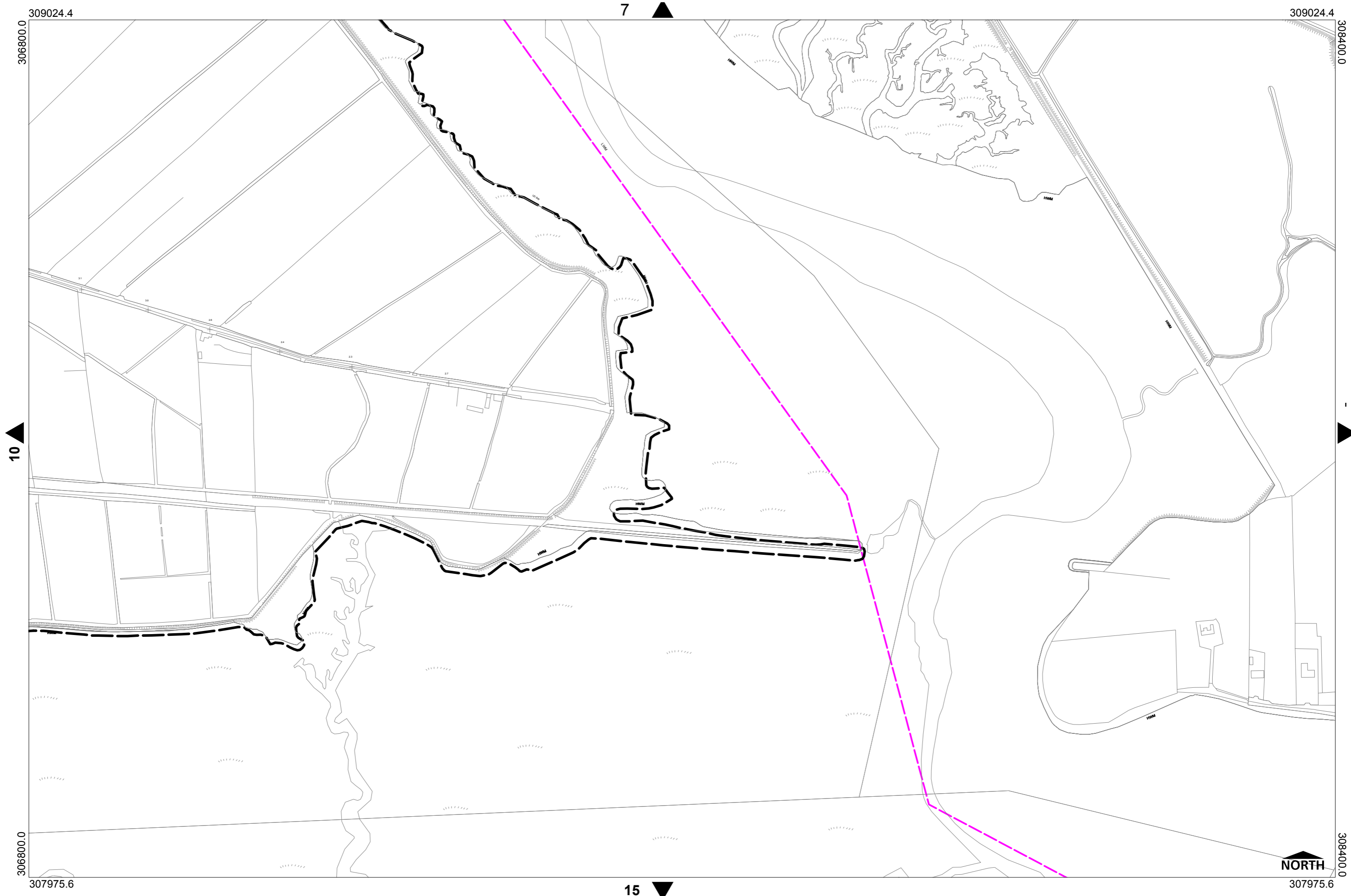
Planning Department
 Louth County Council
 County Hall, Millennium Centre,
 Saint Alphonsus Road, Dundalk.
 Telephone: 042 9353180
 E-Mail: planning@louthcoco.ie

Note: Details shown on this map are for information purposes only.
 Further details on any item should be clarified with Dundalk Town Council/Louth County Council.
 The map has been produced by Louth County Council with available Local Authority and OSI data.
 (C) Ordnance Survey Ireland. All rights reserved.
 License Number 2009/30/CCMA/LouthLocalAuthorities..
 Unauthorised reproduction of this map infringes state copyright.



**Dundalk & Environs Plan
 Record of Protected Structures
 Sheet No 10**

Legend	
	Protected Structure
	Map Sheet
	OSI Vector Mapping
	Dundalk & Environs Boundary
	Dundalk Town Council Boundary

Not to scale when printed A3 Landscape



Planning Department
 Dundalk Town Council
 Crowe Street, Dundalk, Co.Louth
 Tel: 042 9332276
 Fax: 042 9336761
 Email: info@dundalktown.ie

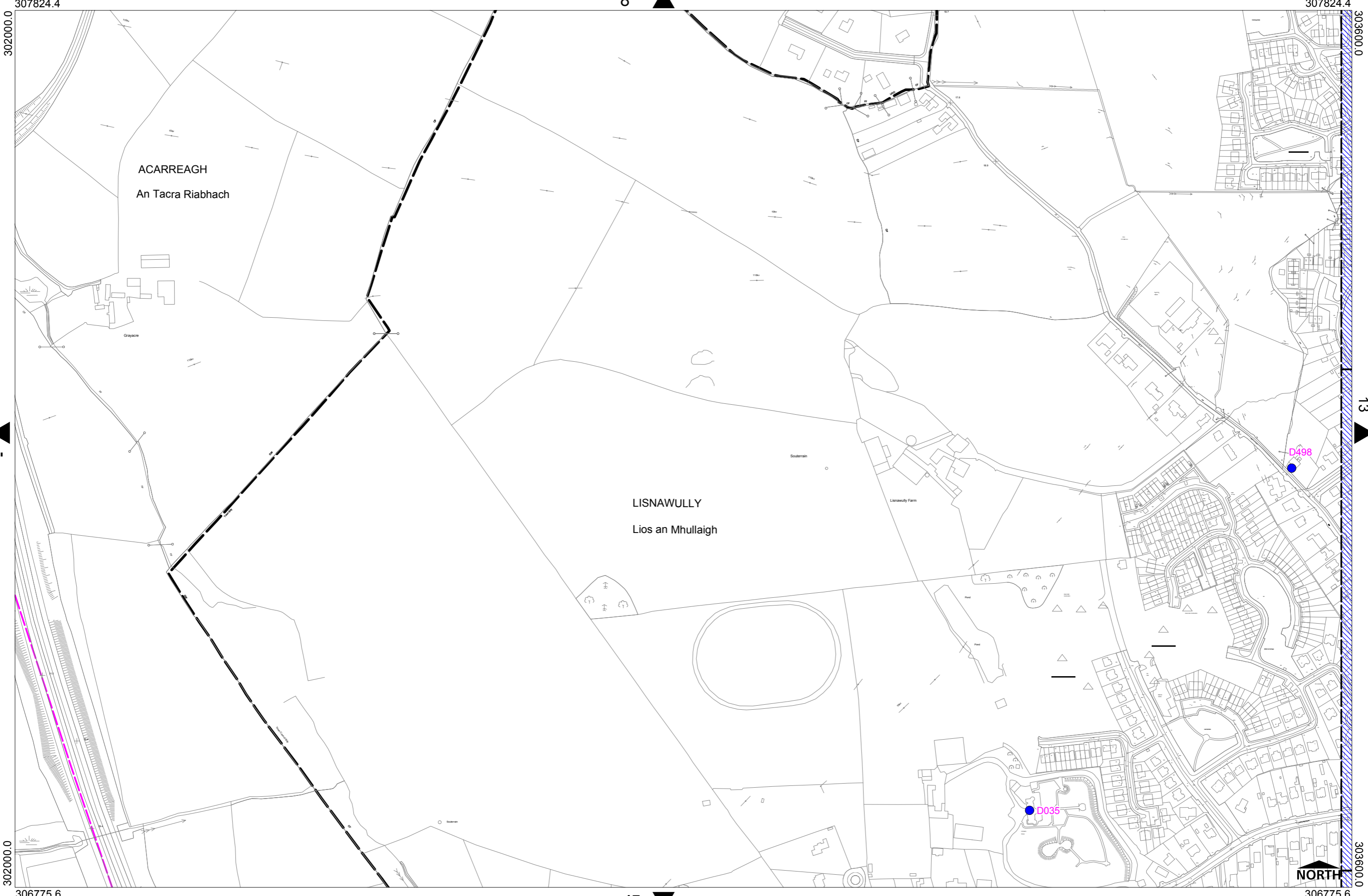


Planning Department
 Louth County Council
 County Hall, Millennium Centre,
 Saint Alphonsus Road, Dundalk.
 Telephone: 042 9353180
 E-Mail: planning@louthcoco.ie


Note: Details shown on this map are for information purposes only.
 Further details on any item should be clarified with Dundalk Town Council/Louth County Council.
 The map has been produced by Louth County Council with available Local Authority and OSI data.
 (C) Ordnance Survey Ireland. All rights reserved.
 License Number 2009/30/CCMA/LouthLocalAuthorities..
 Unauthorised reproduction of this map infringes state copyright.

**Dundalk & Environs Plan
 Record of Protected Structures
 Sheet No 11**

Legend	
	Protected Structure
	Map Sheet
	OSI Vector Mapping
	Dundalk & Environs Boundary
	Dundalk Town Council Boundary



Planning Department
 Dundalk Town Council
 Crowe Street, Dundalk, Co.Louth
 Tel: 042 9332276
 Fax: 042 9336761
 Email: info@dundalktown.ie



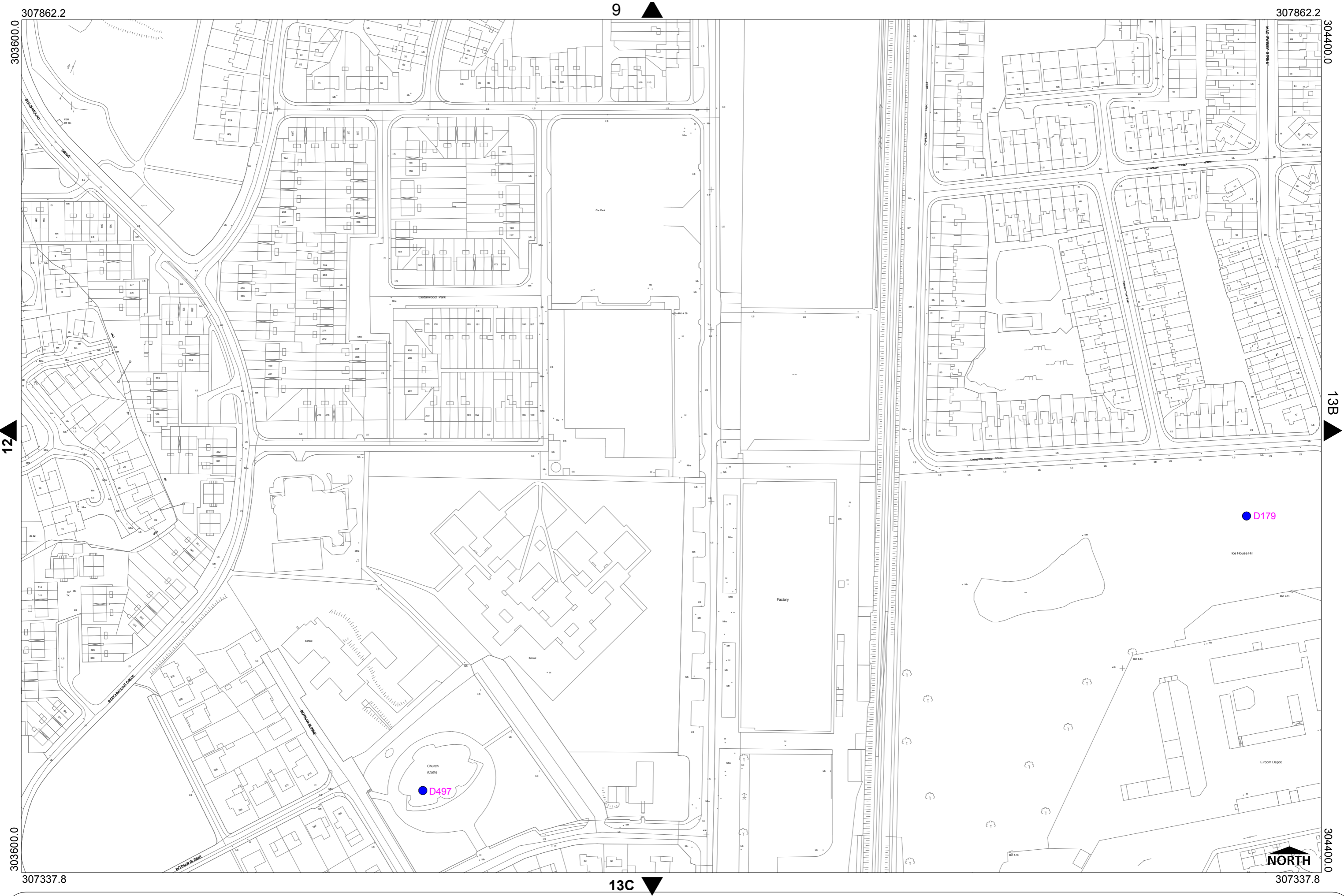
Planning Department
 Louth County Council
 County Hall, Millennium Centre,
 Saint Alphonsus Road, Dundalk.
 Telephone: 042 9353180
 E-Mail: planning@louthcoco.ie

Note: Details shown on this map are for information purposes only.
 Further details on any item should be clarified with Dundalk Town Council/Louth County Council.
 The map has been produced by Louth County Council with available Local Authority and OSI data.
 (C) Ordnance Survey Ireland. All rights reserved.
 License Number 2009/30/CCMA/LouthLocalAuthorities..
 Unauthorised reproduction of this map infringes state copyright.


**Dundalk & Environs Plan
 Record of Protected Structures
 Sheet No 12**

Legend	
	Protected Structure
	Dundalk & Environs Boundary
	Dundalk Town Council Boundary
	Map Sheet
	OSI Vector Mapping

Not to scale when printed A3 Landscape



Planning Department
 Dundalk Town Council
 Crowe Street, Dundalk, Co.Louth
 Tel: 042 9332276
 Fax: 042 9336761
 Email: info@dundalktown.ie



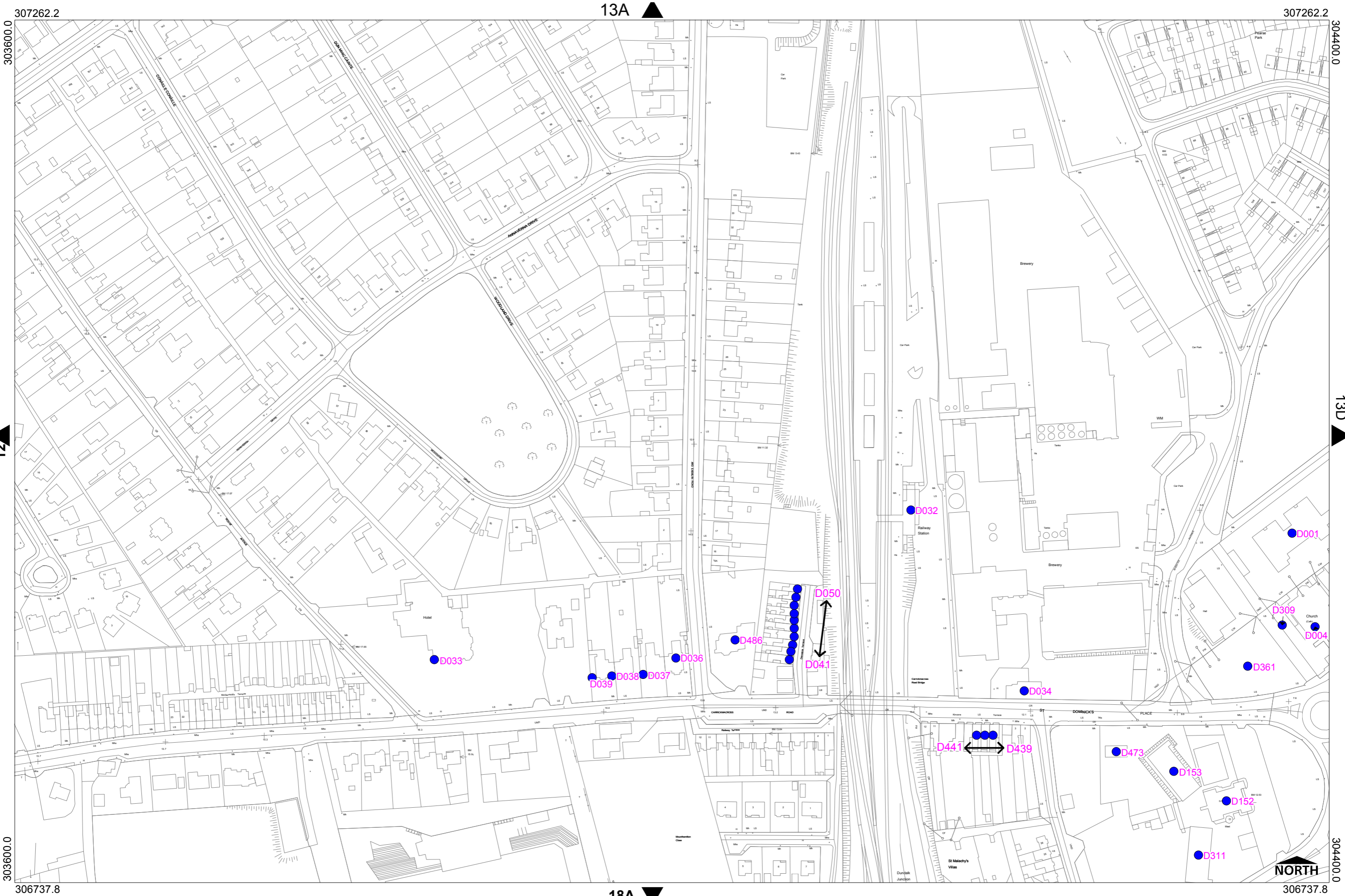
Planning Department
 Louth County Council
 County Hall, Millennium Centre,
 Saint Alphonsus Road, Dundalk.
 Telephone: 042 9353180
 E-Mail: planning@louthcoco.ie

Note: Details shown on this map are for information purposes only.
 Further details on any item should be clarified with Dundalk Town Council/Louth County Council.
 The map has been produced by Louth County Council with available Local Authority and OSI data.
 (C) Ordnance Survey Ireland. All rights reserved.
 License Number 2009/30/CCMA/LouthLocalAuthorities..
 Unauthorised reproduction of this map infringes state copyright.

**Dundalk & Environs Plan
 Record of Protected Structures
 Sheet No 13A**

Legend	
	Protected Structure
	Map Sheet
	OSI Vector Mapping
	Dundalk & Environs Boundary
	Dundalk Town Council Boundary

Not to scale when printed A3 Landscape



Planning Department
 Dundalk Town Council
 Crowe Street, Dundalk, Co.Louth
 Tel: 042 9332276
 Fax: 042 9336761
 Email: info@dundalktown.ie



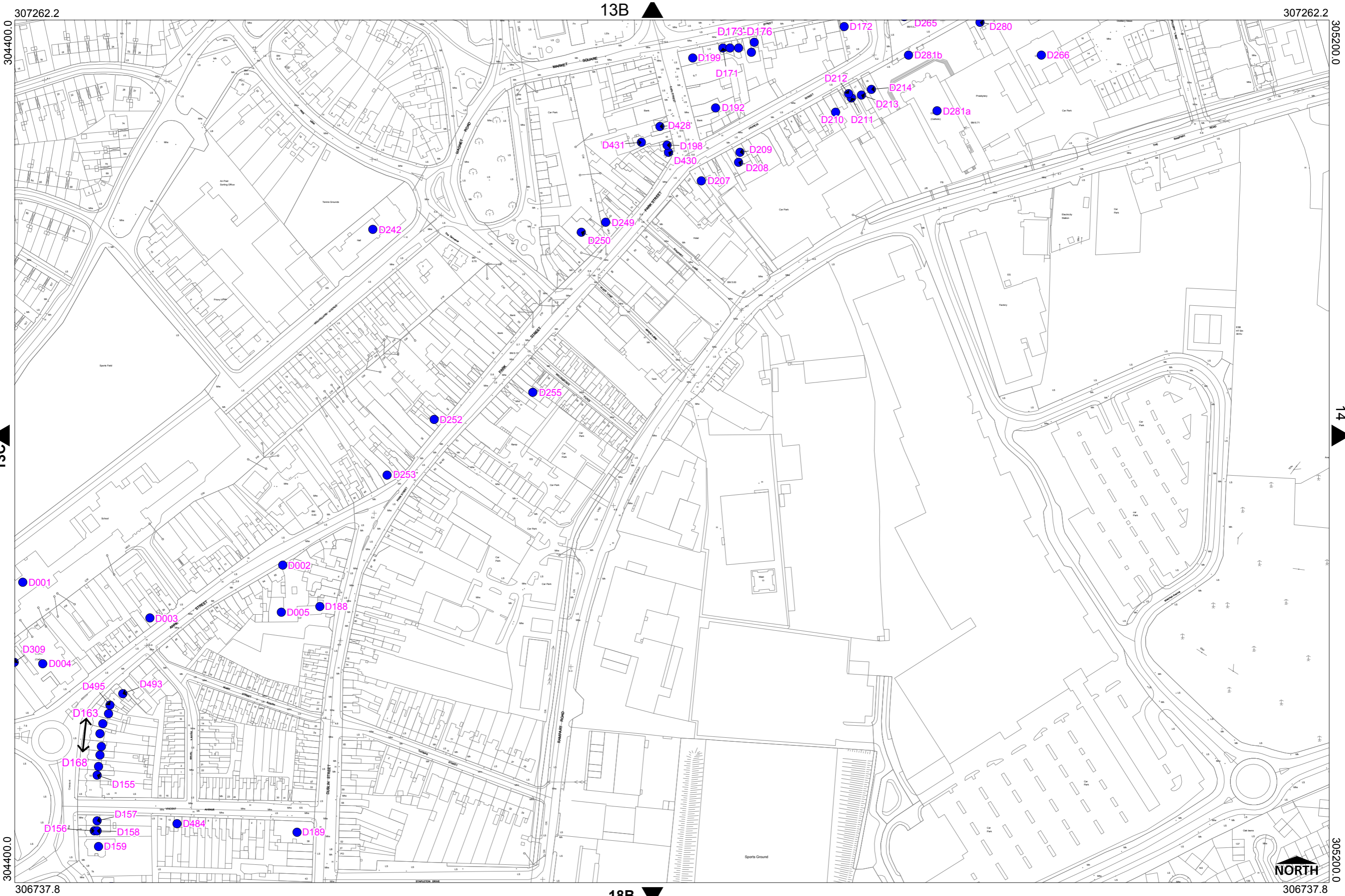
Planning Department
 Louth County Council
 County Hall, Millennium Centre,
 Saint Alphonsus Road, Dundalk.
 Telephone: 042 9353180
 E-Mail: planning@louthcoco.ie

Note: Details shown on this map are for information purposes only.
 Further details on any item should be clarified with Dundalk Town Council/Louth County Council.
 The map has been produced by Louth County Council with available Local Authority and OSI data.
 (C) Ordnance Survey Ireland. All rights reserved.
 License Number 2009/30/CCMA/LouthLocalAuthorities..
 Unauthorised reproduction of this map infringes state copyright.

**Dundalk & Environs Plan
 Record of Protected Structures
 Sheet No 13C**

Legend	
	Protected Structure
	Map Sheet
	OSI Vector Mapping
	Dundalk & Environs Boundary
	Dundalk Town Council Boundary

Not to scale when printed A3 Landscape



Planning Department
 Dundalk Town Council
 Crowe Street, Dundalk, Co.Louth
 Tel: 042 9332276
 Fax: 042 9336761
 Email: info@dundalktown.ie



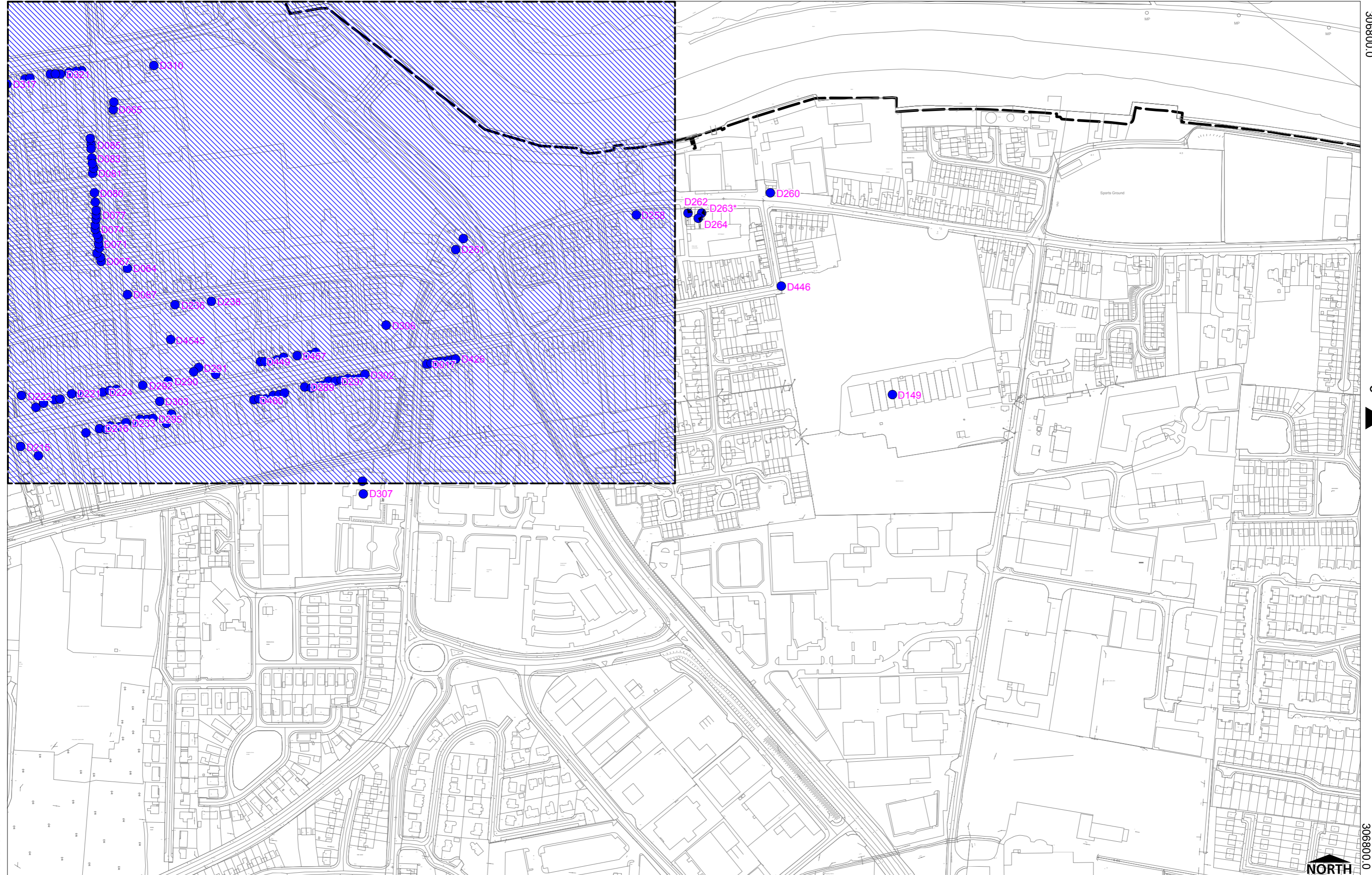
Planning Department
 Louth County Council
 County Hall, Millennium Centre,
 Saint Alphonsus Road, Dundalk.
 Telephone: 042 9353180
 E-Mail: planning@louthcoco.ie

Note: Details shown on this map are for information purposes only.
 Further details on any item should be clarified with Dundalk Town Council/Louth County Council.
 The map has been produced by Louth County Council with available Local Authority and OSI data.
 (C) Ordnance Survey Ireland. All rights reserved.
 License Number 2009/30/CCMA/LouthLocalAuthorities..
 Unauthorised reproduction of this map infringes state copyright.

**Dundalk & Environs Plan
 Record of Protected Structures
 Sheet No 13D**

Legend	
	Protected Structure
	Map Sheet
	OSI Vector Mapping
	Dundalk & Environs Boundary
	Dundalk Town Council Boundary

Not to scale when printed A3 Landscape



Planning Department,
 Dundalk Town Council,
 Crowe Street, Dundalk, Co.Louth
 Tel: 042 9332276
 Fax: 042 9336761
 Email: info@dundalktown.ie

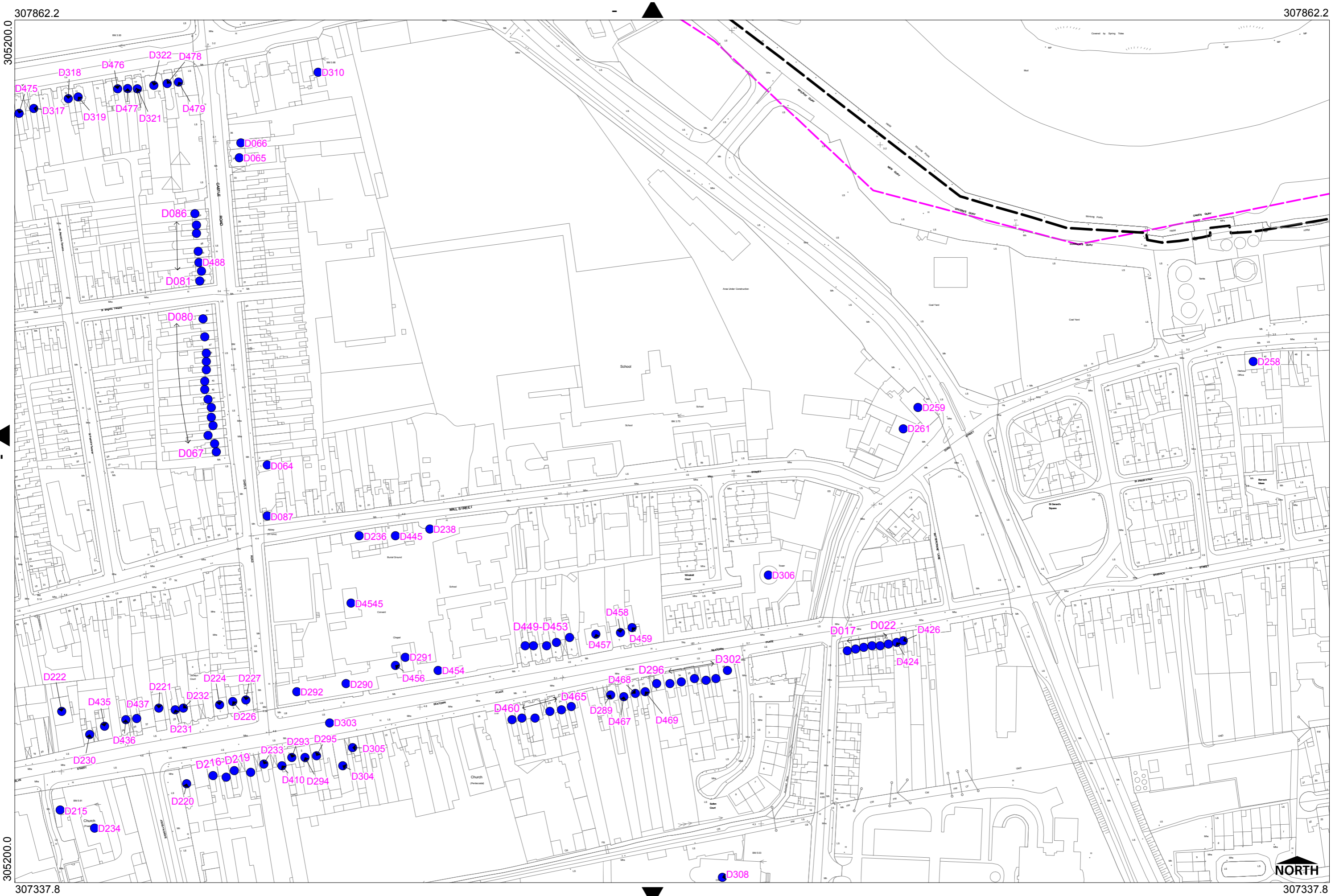


Planning Department
 Louth County Council
 County Hall, Millennium Centre,
 Saint Alphonsus Road, Dundalk.
 Telephone: 042 9353180
 E-Mail: planning@louthcoco.ie

Note: Details shown on this map are for information purposes only.
 Further details on any item should be clarified with Dundalk Town Council/Louth County Council.
 The map has been produced by Louth County Council with available Local Authority and OSI data.
 (C) Ordnance Survey Ireland. All rights reserved.
 License Number 2009/30/CCMA/LouthLocalAuthorities..
 Unauthorised reproduction of this map infringes state copyright.

**Dundalk & Environs Plan
 Record of Protected Structures
 Sheet No 14**

Legend	
	Protected Structure
	Map Sheet
	OSI Vector Mapping
	Dundalk & Environs Boundary
	Dundalk Town Council Boundary



Planning Department
 Dundalk Town Council
 Crowe Street, Dundalk, Co.Louth
 Tel: 042 9332276
 Fax: 042 9336761
 Email: info@dundalktown.ie



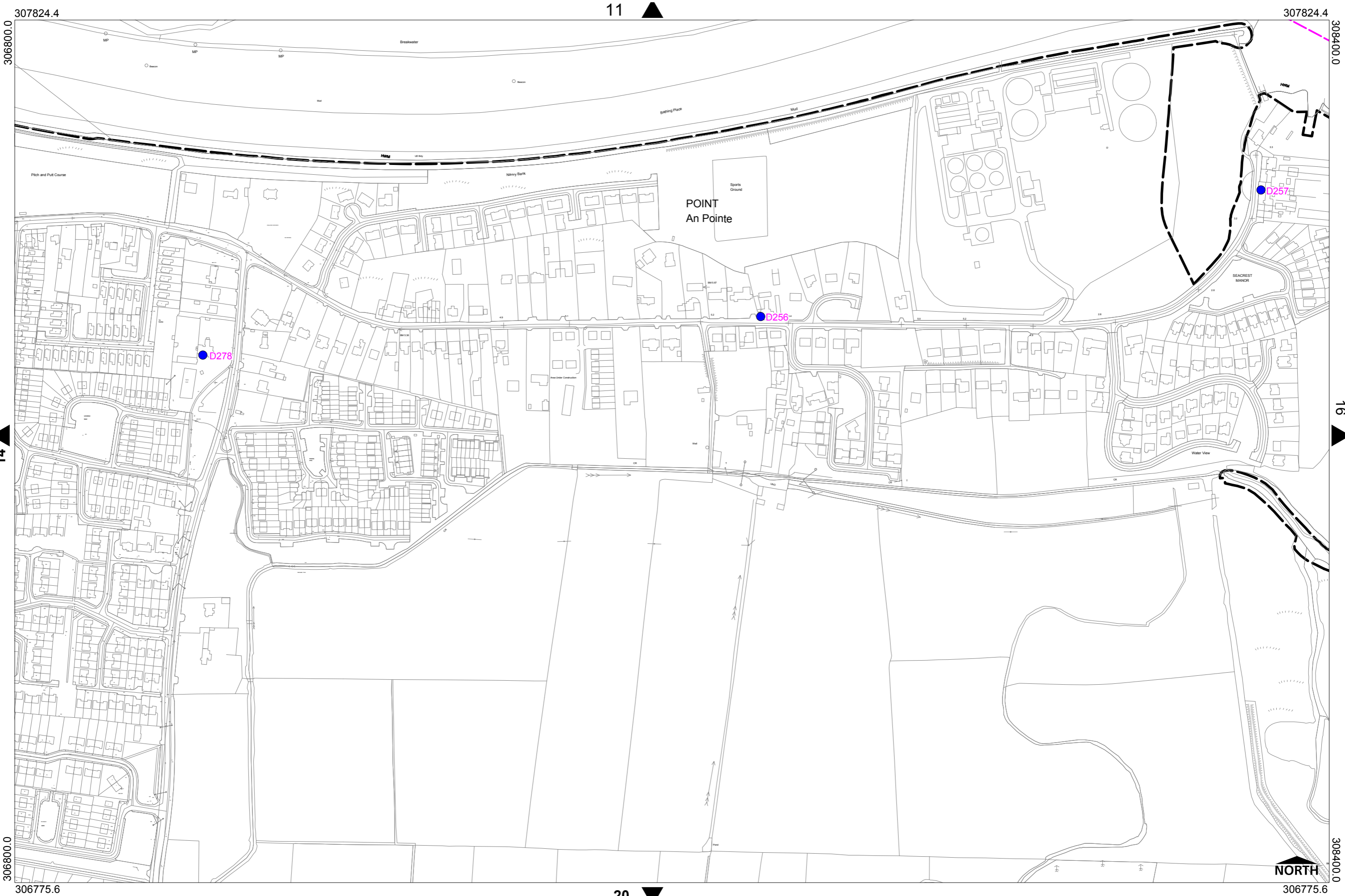
Planning Department
 Louth County Council
 County Hall, Millennium Centre,
 Saint Alphonsus Road, Dundalk.
 Telephone: 042 9353180
 E-Mail: planning@louthcoco.ie

Note: Details shown on this map are for information purposes only.
 Further details on any item should be clarified with Dundalk Town Council/Louth County Council.
 The map has been produced by Louth County Council with available Local Authority and OSI data.
 (C) Ordnance Survey Ireland. All rights reserved.
 License Number 2009/30/CCMA/LouthLocalAuthorities..
 Unauthorised reproduction of this map infringes state copyright.


Dundalk & Environs Plan Record of Protected Structures Sheet No 14A

Legend	
	Protected Structure
	Dundalk & Environs Boundary
	Dundalk Town Council Boundary
	Map Sheet
	OSI Vector Mapping

Not to scale when printed A3 Landscape



Planning Department
 Dundalk Town Council
 Crowe Street, Dundalk, Co.Louth
 Tel: 042 9332276
 Fax: 042 9336761
 Email: info@dundalktown.ie

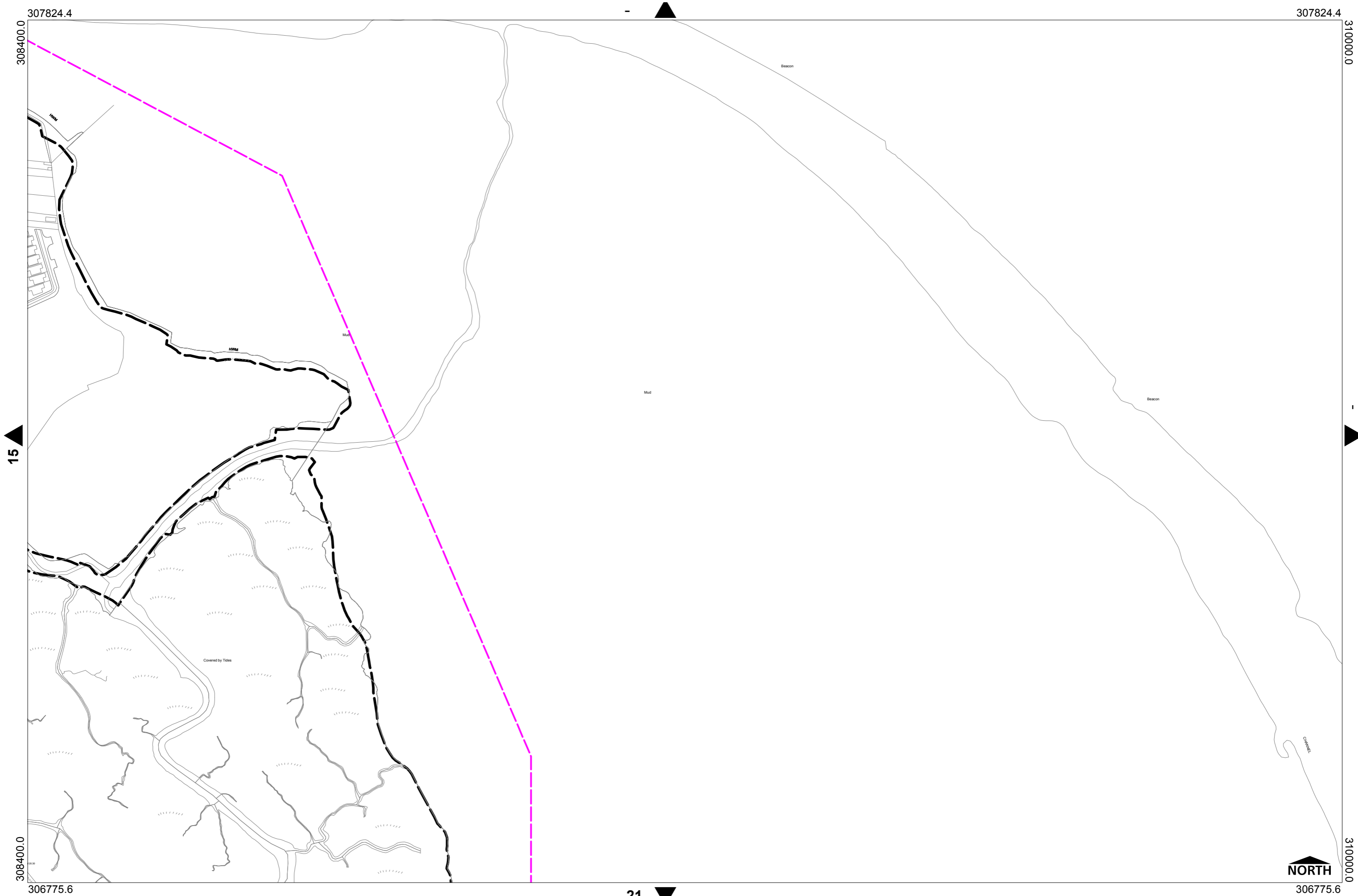


Planning Department
 Louth County Council
 County Hall, Millennium Centre,
 Saint Alphonsus Road, Dundalk.
 Telephone: 042 9353180
 E-Mail: planning@louthcoco.ie



Note: Details shown on this map are for information purposes only.
 Further details on any item should be clarified with Dundalk Town Council/Louth County Council.
 The map has been produced by Louth County Council with available Local Authority and OSI data.
 (C) Ordnance Survey Ireland. All rights reserved.
 License Number 2009/30/CCMA/LouthLocalAuthorities.
 Unauthorised reproduction of this map infringes state copyright.

**Dundalk & Environs Plan
 Record of Protected Structures
 Sheet No 15**

Legend	
	Protected Structure
	Dundalk & Environs Boundary
	Dundalk Town Council Boundary
	Map Sheet
	OSI Vector Mapping



Planning Department
 Dundalk Town Council
 Crowe Street, Dundalk, Co.Louth
 Tel: 042 9332276
 Fax: 042 9336761
 Email: info@dundalktown.ie



Planning Department
 Louth County Council
 County Hall, Millennium Centre,
 Saint Alphonsus Road, Dundalk.
 Telephone: 042 9353180
 E-Mail: planning@louthcoco.ie

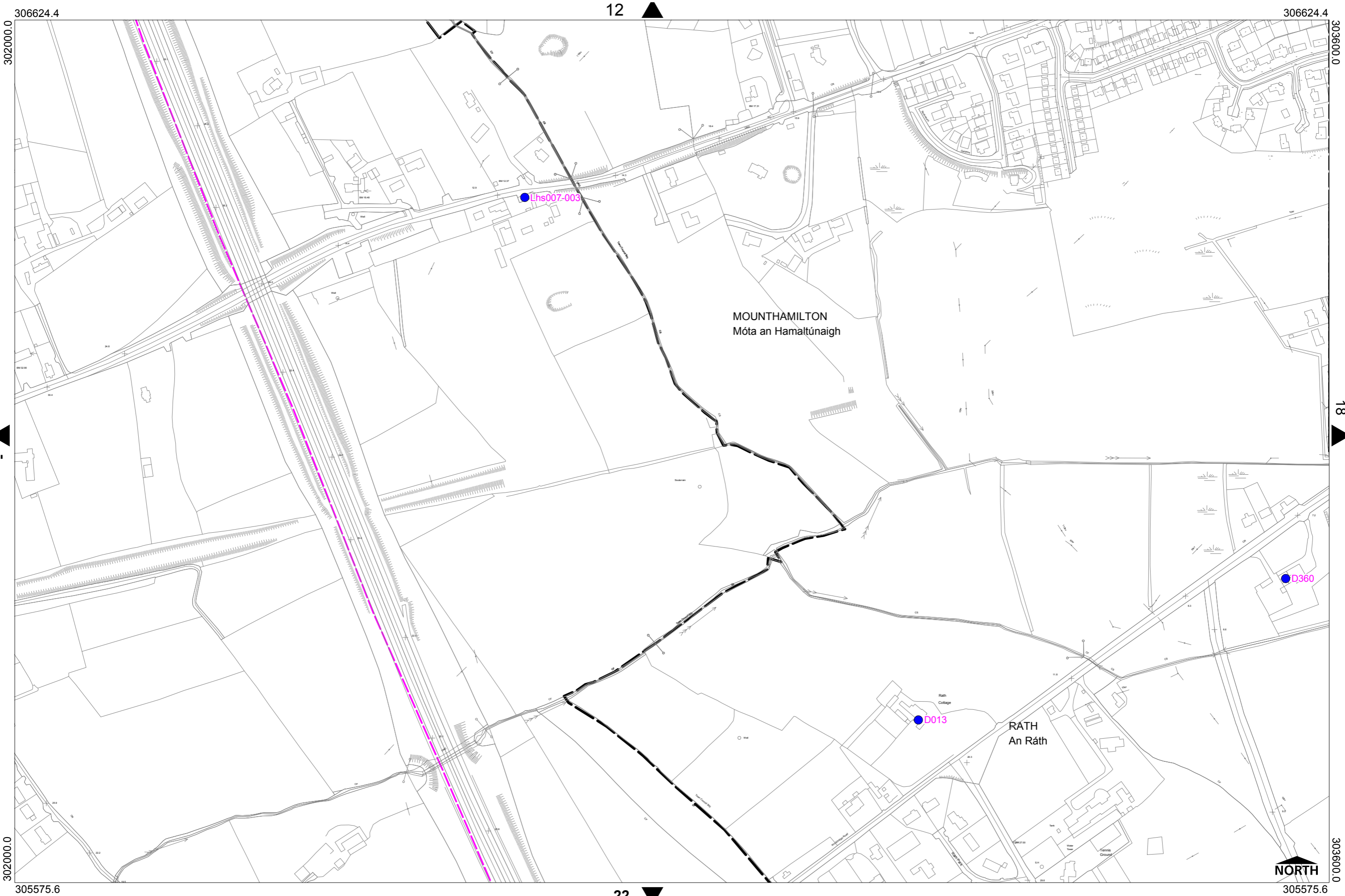
Note: Details shown on this map are for information purposes only.
 Further details on any item should be clarified with Dundalk Town Council/Louth County Council.
 The map has been produced by Louth County Council with available Local Authority and OSI data.
 (C) Ordnance Survey Ireland. All rights reserved.
 License Number 2009/30/CCMA/LouthLocalAuthorities..
 Unauthorised reproduction of this map infringes state copyright.

**Dundalk & Environs Plan
 Record of Protected Structures
 Sheet No 16**


Legend

- Protected Structure
- Map Sheet
- OSI Vector Mapping
- Dundalk & Environs Boundary
- Dundalk Town Council Boundary

Not to scale when printed A3 Landscape



Planning Department
 Dundalk Town Council
 Crowe Street, Dundalk, Co.Louth
 Tel: 042 9332276
 Fax: 042 9336761
 Email: info@dundalktown.ie



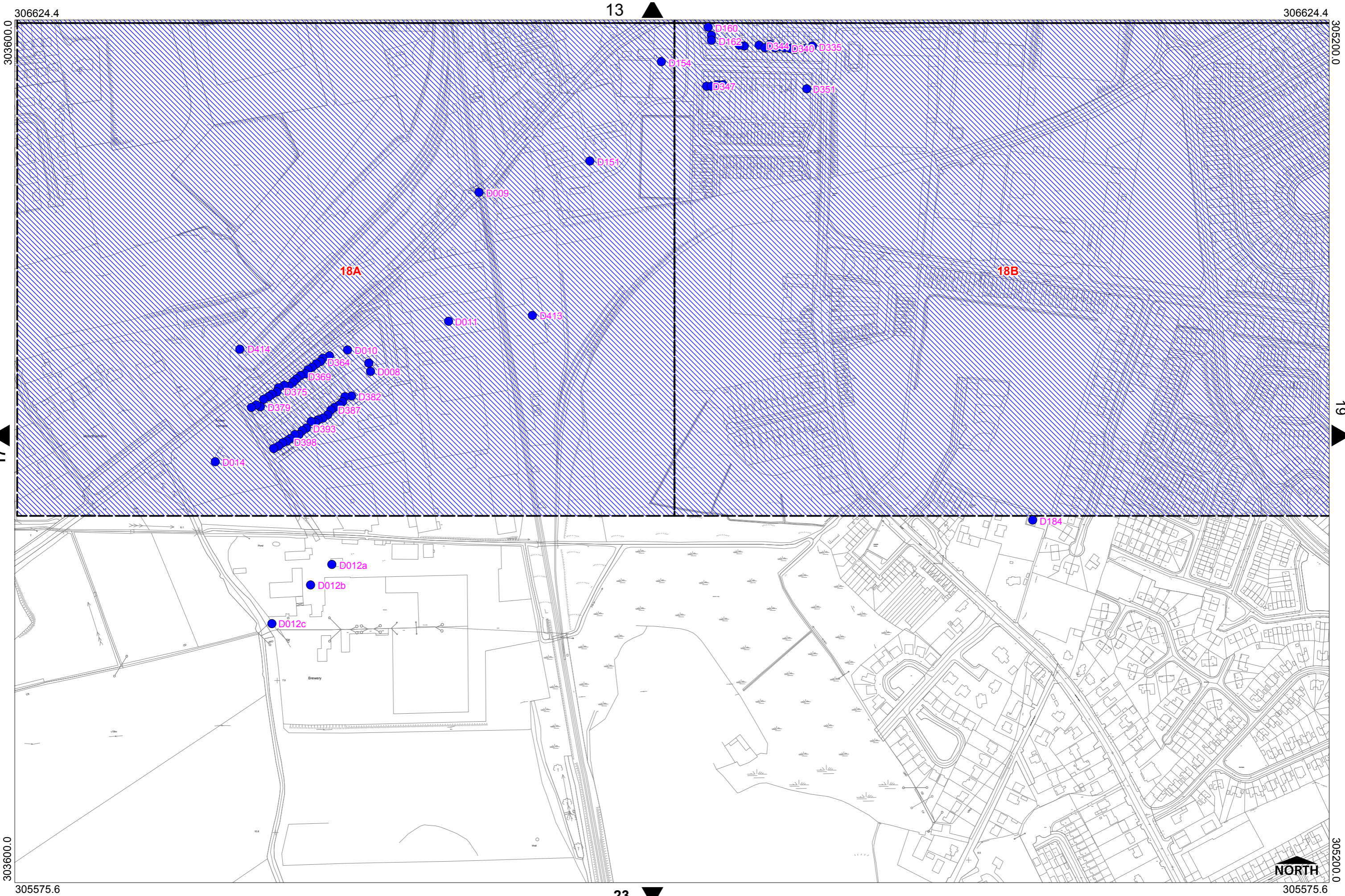
Planning Department
 Louth County Council
 County Hall, Millennium Centre,
 Saint Alphonsus Road, Dundalk.
 Telephone: 042 9353180
 E-Mail: planning@louthcoco.ie

Note: Details shown on this map are for information purposes only.
 Further details on any item should be clarified with Dundalk Town Council/Louth County Council.
 The map has been produced by Louth County Council with available Local Authority and OSI data.
 (C) Ordnance Survey Ireland. All rights reserved.
 License Number 2009/30/CCMA/LouthLocalAuthorities..
 Unauthorised reproduction of this map infringes state copyright.

**Dundalk & Environs Plan
 Record of Protected Structures
 Sheet No 17**

Legend	
	Protected Structure
	Map Sheet
	OSI Vector Mapping
	Dundalk & Environs Boundary
	Dundalk Town Council Boundary

Not to scale when printed A3 Landscape



Planning Department
 Dundalk Town Council
 Crowe Street, Dundalk, Co.Louth
 Tel: 042 9332276
 Fax: 042 9336761
 Email: info@dundalktown.ie



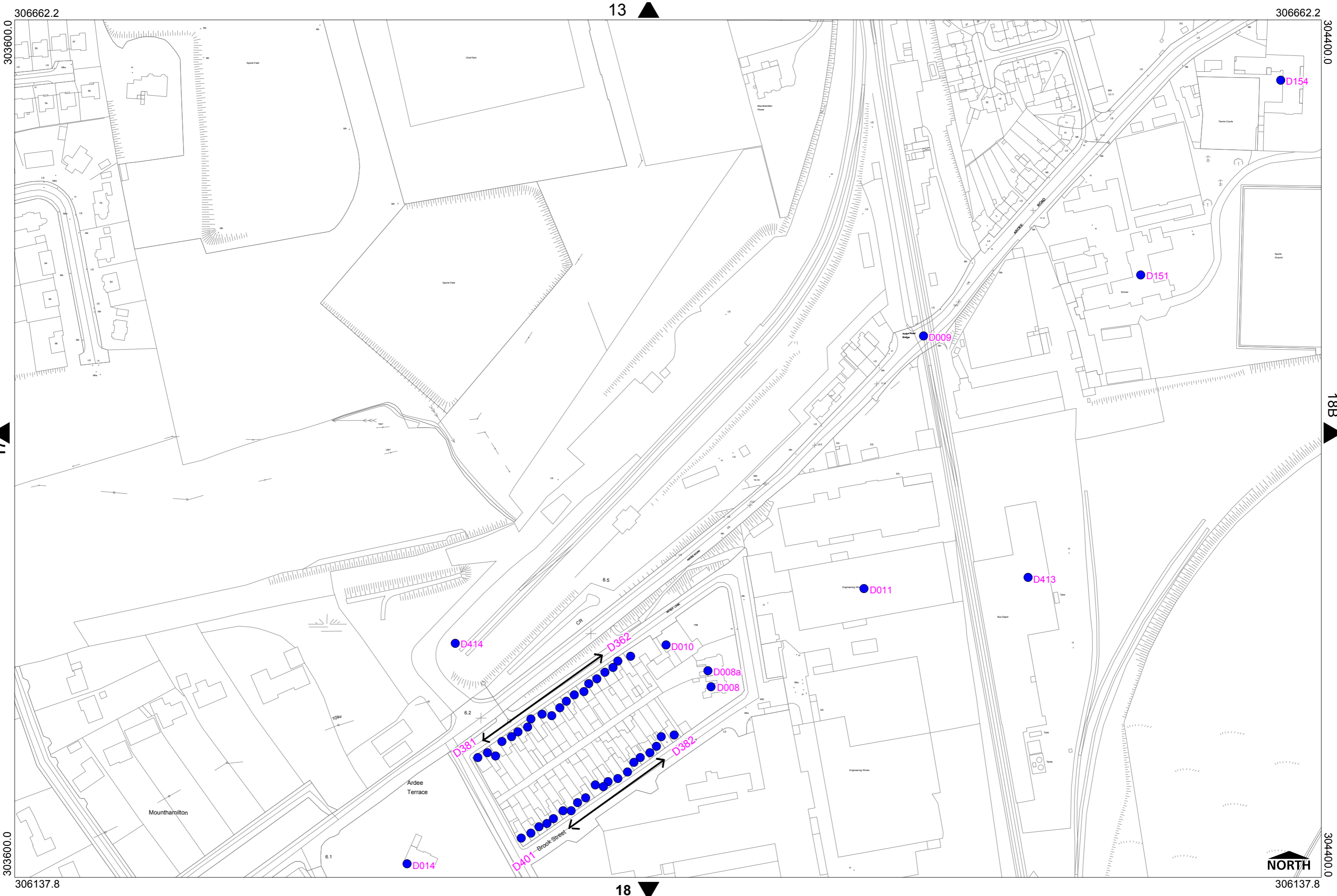
Planning Department
 Louth County Council
 County Hall, Millennium Centre,
 Saint Alphonsus Road, Dundalk.
 Telephone: 042 9353180
 E-Mail: planning@louthcoco.ie

Note: Details shown on this map are for information purposes only.
 Further details on any item should be clarified with Dundalk Town Council/Louth County Council.
 The map has been produced by Louth County Council with available Local Authority and OSI data.
 (C) Ordnance Survey Ireland. All rights reserved.
 License Number 2009/30/CCMA/LouthLocalAuthorities..
 Unauthorised reproduction of this map infringes state copyright.

Dundalk & Environs Plan Record of Protected Structures Sheet No 18

Legend	
	Protected Structure
	Map Sheet
	OSI Vector Mapping
	Dundalk & Environs Boundary
	Dundalk Town Council Boundary

Not to scale when printed A3 Landscape



Planning Department
 Dundalk Town Council
 Crowe Street, Dundalk, Co.Louth
 Tel: 042 9332276
 Fax: 042 9336761
 Email: info@dundalktown.ie



Planning Department
 Louth County Council
 County Hall, Millennium Centre,
 Saint Alphonsus Road, Dundalk.
 Telephone: 042 9353180
 E-Mail: planning@louthcoco.ie

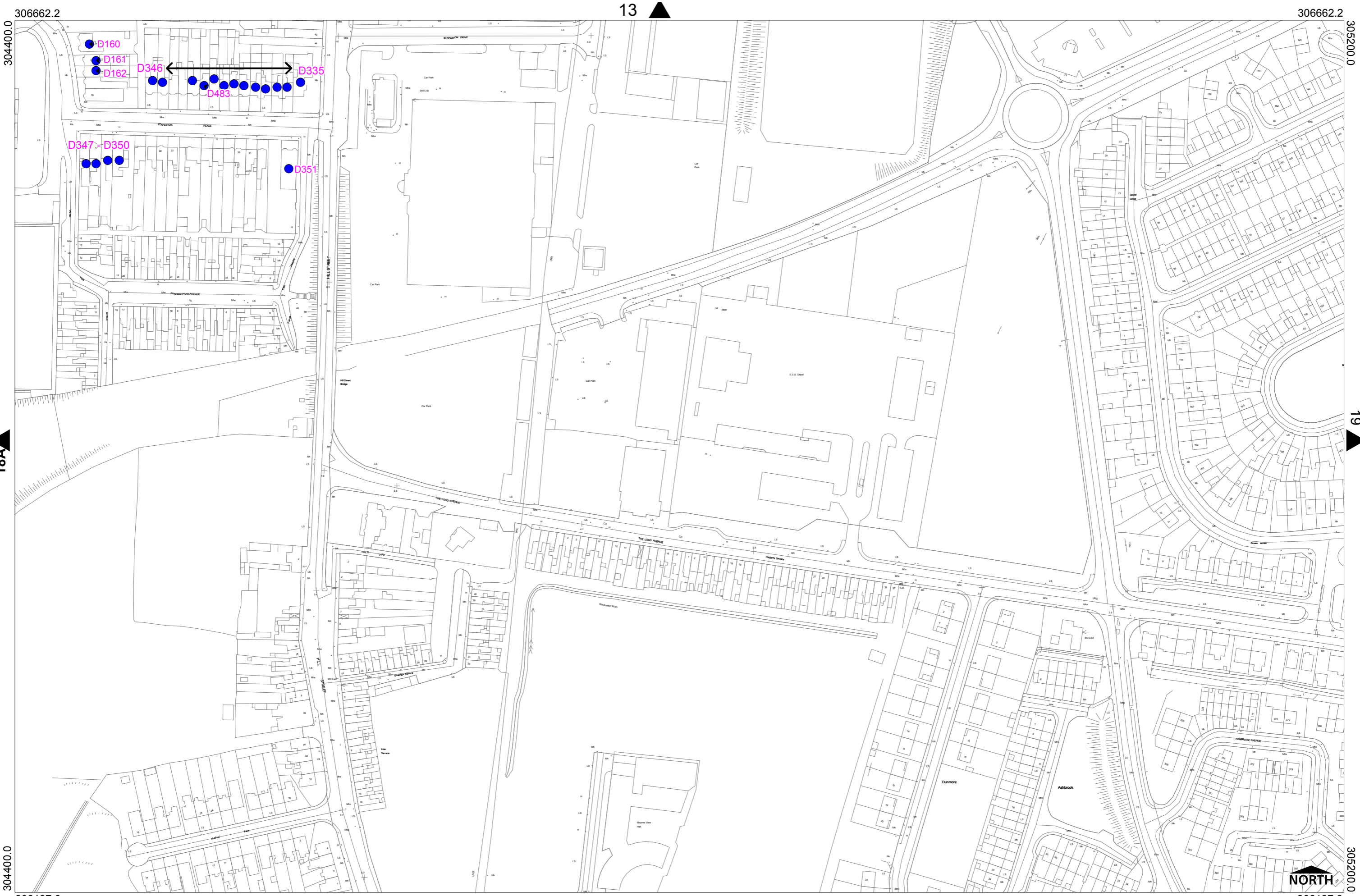
Note: Details shown on this map are for information purposes only.
 Further details on any item should be clarified with Dundalk Town Council/Louth County Council.
 The map has been produced by Louth County Council with available Local Authority and OSI data.
 (C) Ordnance Survey Ireland. All rights reserved.
 License Number 2009/30/CCMA/LouthLocalAuthorities.
 Unauthorised reproduction of this map infringes state copyright.

**Dundalk & Environs Plan
 Record of Protected Structures
 Sheet No 18A**

Legend

- Protected Structure
- Map Sheet
- OSI Vector Mapping
- Dundalk & Environs Boundary
- Dundalk Town Council Boundary

Not to scale when printed A3 Landscape



18A

13

19

18

Planning Department
 Dundalk Town Council
 Crowe Street, Dundalk, Co.Louth
 Tel: 042 9332276
 Fax: 042 9336761
 Email: info@dundalktown.ie



Planning Department
 Louth County Council
 County Hall, Millennium Centre,
 Saint Alphonsus Road, Dundalk.
 Telephone: 042 9353180
 E-Mail: planning@louthcoco.ie

Note: Details shown on this map are for information purposes only.
 Further details on any item should be clarified with Dundalk Town Council/Louth County Council.
 The map has been produced by Louth County Council with available Local Authority and OSI data.
 (C) Ordnance Survey Ireland. All rights reserved.
 License Number 2009/30/CCMA/LouthLocalAuthorities..
 Unauthorised reproduction of this map infringes state copyright.

**Dundalk & Environs Plan
 Record of Protected Structures
 Sheet No 18B**

Legend	
	Protected Structure
	Map Sheet
	OSI Vector Mapping
	Dundalk & Environs Boundary
	Dundalk Town Council Boundary


Not to scale when printed A3 Landscape



NORTH



Planning Department
 Dundalk Town Council
 Crowe Street, Dundalk, Co.Louth
 Tel: 042 9332276
 Fax: 042 9336761
 Email: info@dundalktown.ie








Planning Department
 Louth County Council
 County Hall, Millennium Centre,
 Saint Alphonsus Road, Dundalk.
 Telephone: 042 9353180
 E-Mail: planning@louthcoco.ie

Note: Details shown on this map are for information purposes only.
 Further details on any item should be clarified with Dundalk Town Council/Louth County Council.
 The map has been produced by Louth County Council with available Local Authority and OSI data.
 (C) Ordnance Survey Ireland. All rights reserved.
 License Number 2009/30/CCMA/LouthLocalAuthorities..
 Unauthorised reproduction of this map infringes state copyright.

Dundalk & Environs Plan
Record of Protected Structures
Sheet No 19

Legend

-  Protected Structure
-  Map Sheet
-  OSI Vector Mapping
-  Dundalk & Environs Boundary
-  Dundalk Town Council Boundary

Not to scale when printed A3 Landscape




MARSH SOUTH
An Máirse Theas

Shore Road

Creeper By Spring Ties

NORTH

Planning Department
Dundalk Town Council
Crowe Street, Dundalk, Co.Louth
Tel: 042 9332276
Fax: 042 9336761
Email: info@dundalktown.ie



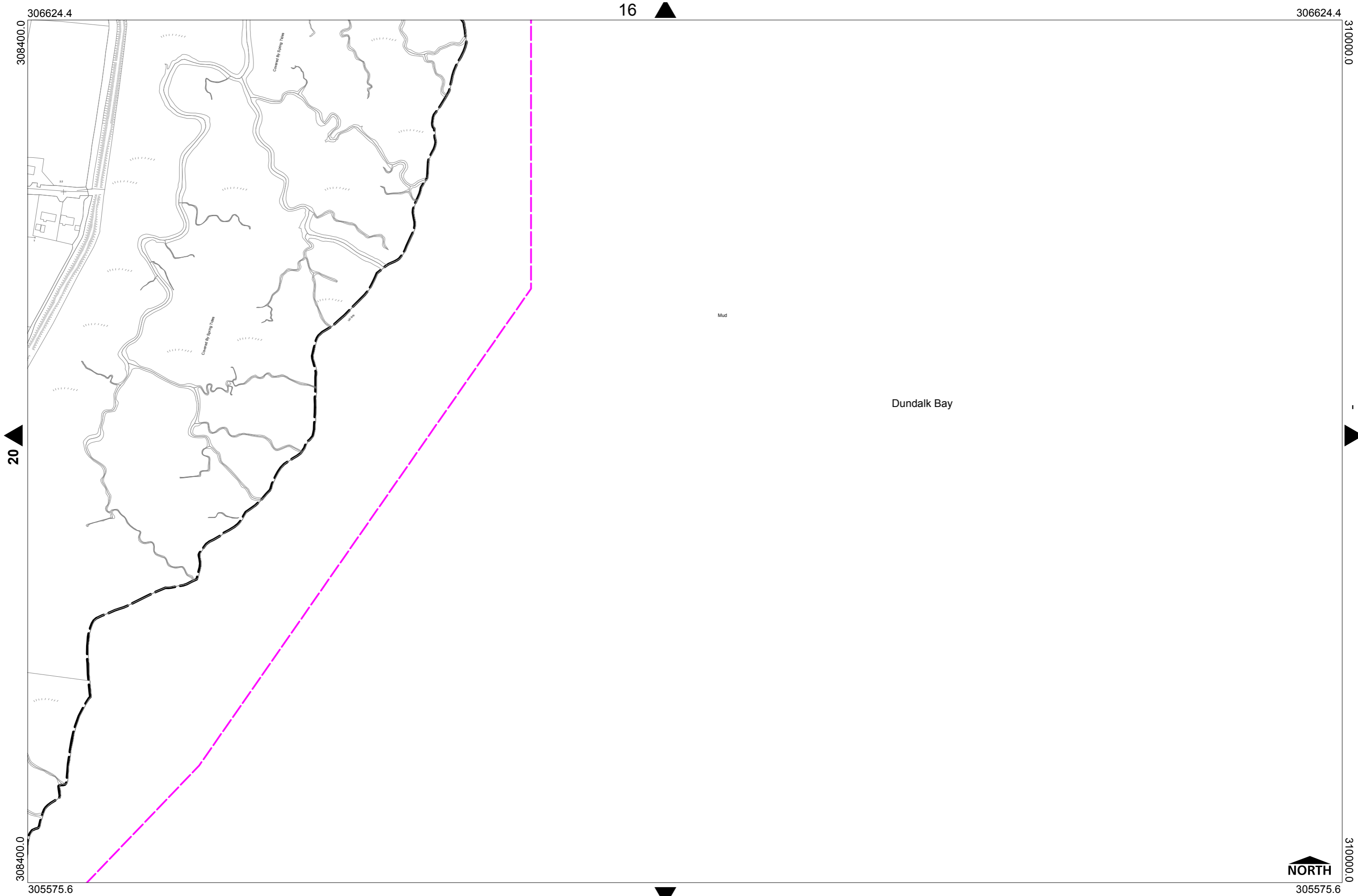
Planning Department
Louth County Council
County Hall, Millennium Centre,
Saint Alphonsus Road, Dundalk.
Telephone: 042 9353180
E-Mail: planning@louthcoco.ie

Note: Details shown on this map are for information purposes only.
Further details on any item should be clarified with Dundalk Town Council/Louth County Council.
The map has been produced by Louth County Council with available Local Authority and OSI data.
(C) Ordnance Survey Ireland. All rights reserved.
License Number 2009/30/CCMA/LouthLocalAuthorities..
Unauthorised reproduction of this map infringes state copyright.


**Dundalk & Environs Plan
Record of Protected Structures
Sheet No 20**

Legend	
	Protected Structure
	Map Sheet
	OSI Vector Mapping
	Dundalk & Environs Boundary
	Dundalk Town Council Boundary

Not to scale when printed A3 Landscape



Planning Department
 Dundalk Town Council
 Crowe Street, Dundalk, Co.Louth
 Tel: 042 9332276
 Fax: 042 9336761
 Email: info@dundalktown.ie



Planning Department
 Louth County Council
 County Hall, Millennium Centre,
 Saint Alphonsus Road, Dundalk.
 Telephone: 042 9353180
 E-Mail: planning@louthcoco.ie

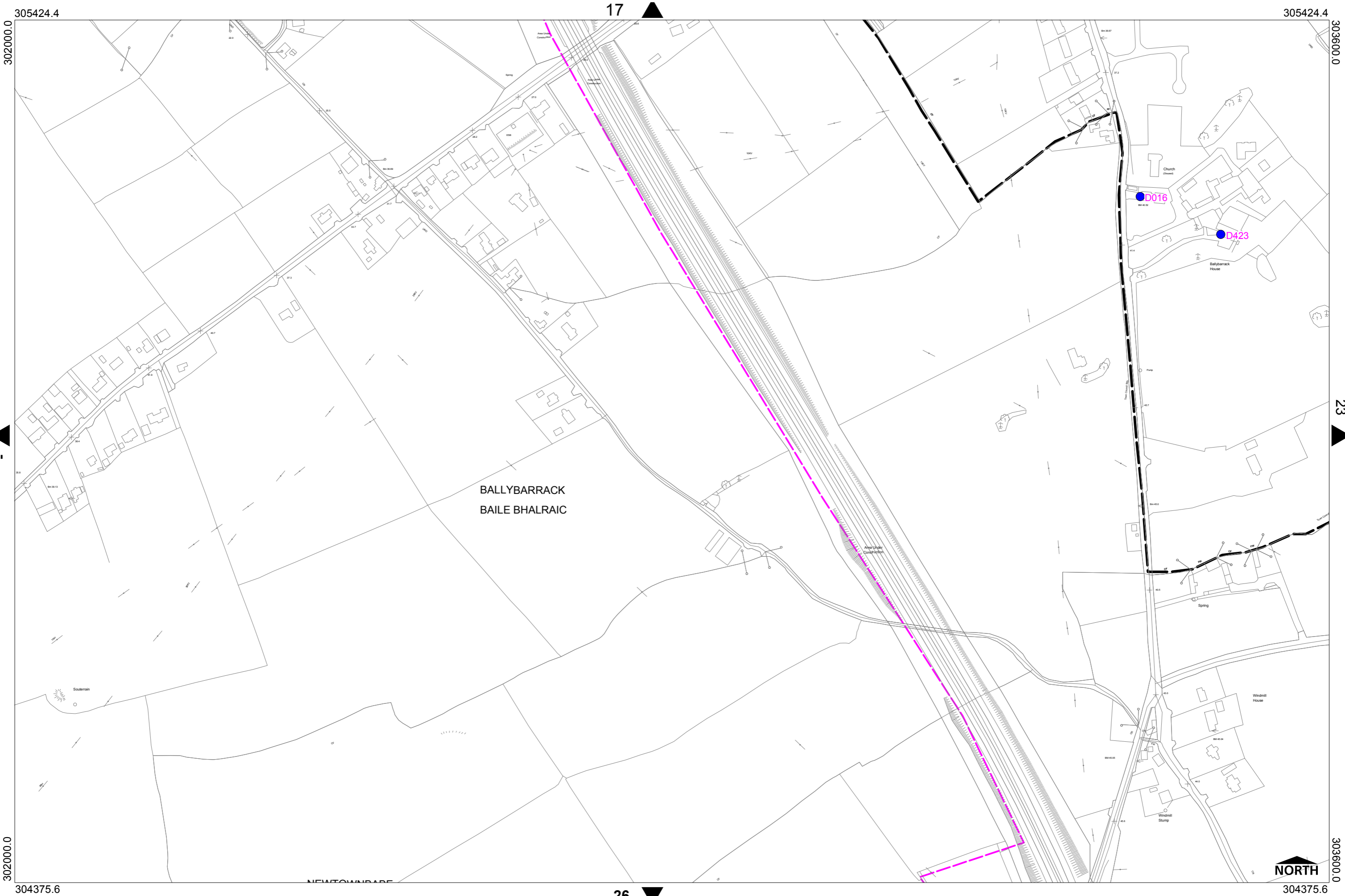
Note: Details shown on this map are for information purposes only.
 Further details on any item should be clarified with Dundalk Town Council/Louth County Council.
 The map has been produced by Louth County Council with available Local Authority and OSI data.
 (C) Ordnance Survey Ireland. All rights reserved.
 License Number 2009/30/CCMA/LouthLocalAuthorities..
 Unauthorised reproduction of this map infringes state copyright.

**Dundalk & Environs Plan
 Record of Protected Structures
 Sheet No 21**

Legend

- Protected Structure
- Dundalk & Environs Boundary
- Dundalk Town Council Boundary
- Map Sheet
- OSI Vector Mapping
- Dundalk & Environs Boundary
- Dundalk Town Council Boundary

Not to scale when printed A3 Landscape



Planning Department
Dundalk Town Council
Crowe Street, Dundalk, Co.Louth
Tel: 042 9332276
Fax: 042 9336761
Email: info@dundalktown.ie



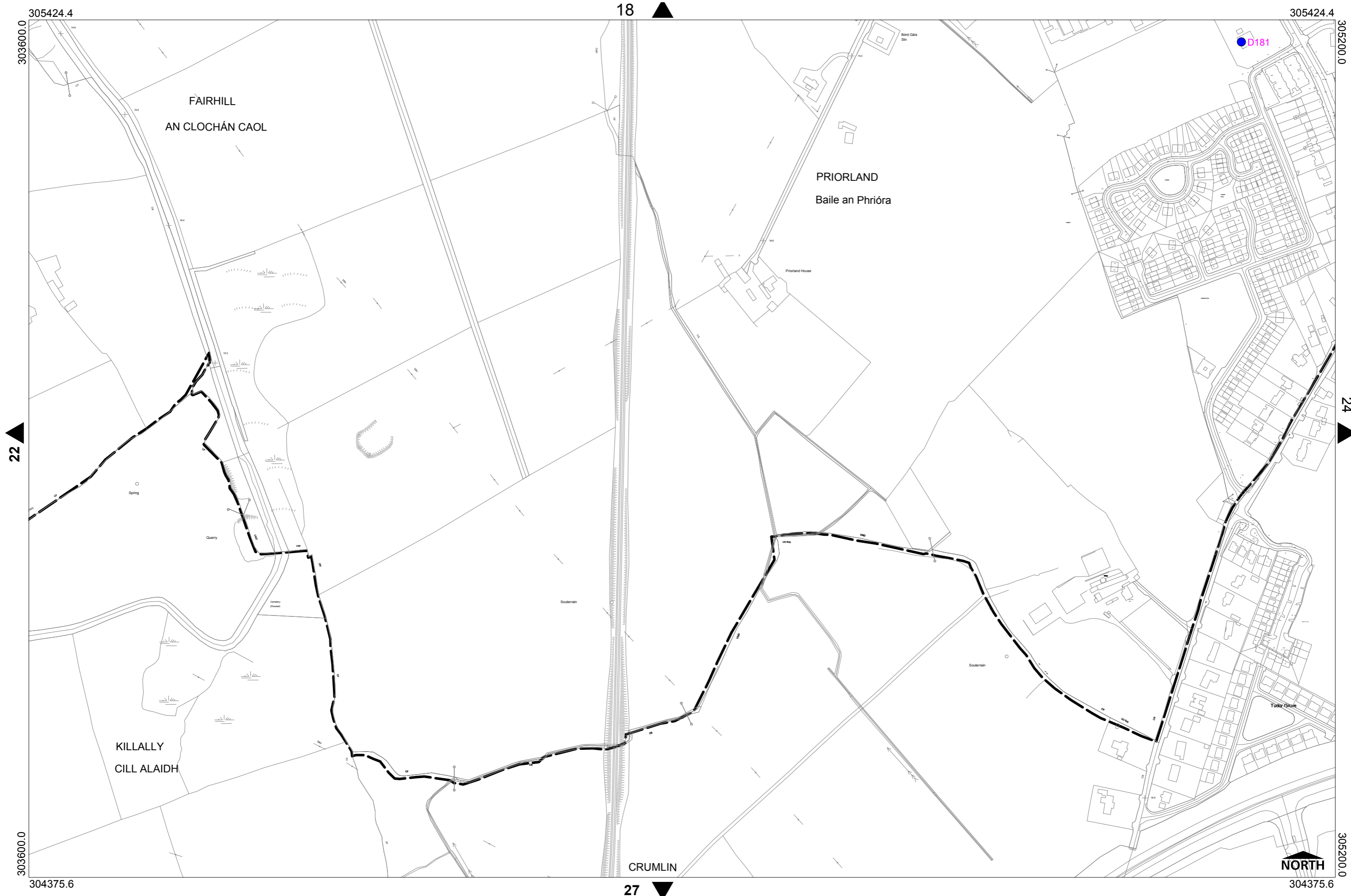
Planning Department
Louth County Council
County Hall, Millennium Centre,
Saint Alphonsus Road, Dundalk.
Telephone: 042 9353180
E-Mail: planning@louthcoco.ie

Note: Details shown on this map are for information purposes only.
Further details on any item should be clarified with Dundalk Town Council/Louth County Council.
The map has been produced by Louth County Council with available Local Authority and OSI data.
(C) Ordnance Survey Ireland. All rights reserved.
License Number 2009/30/CCMA/LouthLocalAuthorities..
Unauthorised reproduction of this map infringes state copyright.


**Dundalk & Environs Plan
Record of Protected Structures
Sheet No 22**

Legend	
	Protected Structure
	OSI Vector Mapping Dundalk & Environs Boundary
	Dundalk Town Council Boundary
	Map Sheet

Not to scale when printed A3 Landscape



Planning Department
 Dundalk Town Council
 Crowe Street, Dundalk, Co.Louth
 Tel: 042 9332276
 Fax: 042 9336761
 Email: info@dundalktown.ie



Planning Department
 Louth County Council
 County Hall, Millennium Centre,
 Saint Alphonsus Road, Dundalk.
 Telephone: 042 9353180
 E-Mail: planning@louthcoco.ie

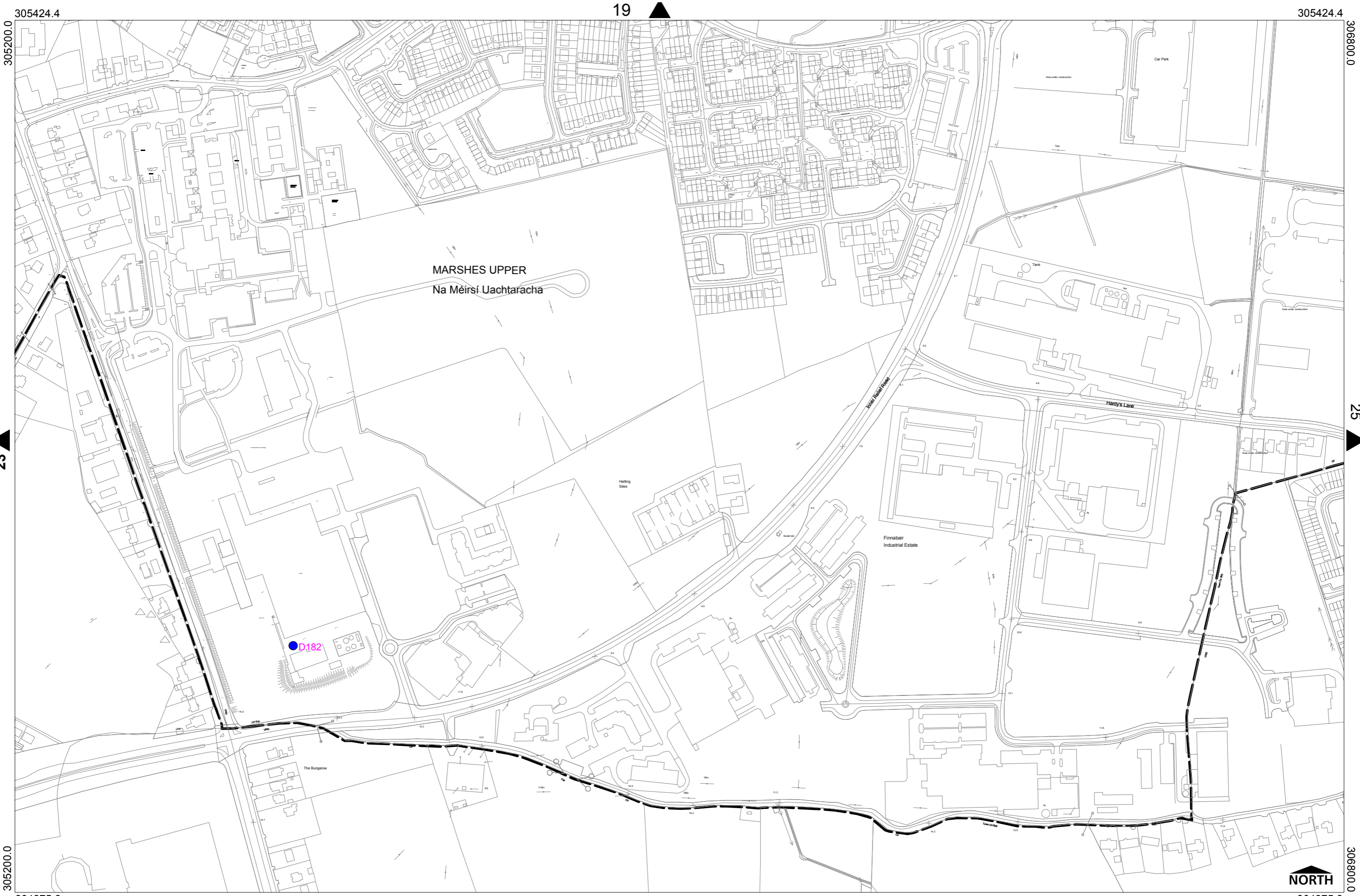
Note: Details shown on this map are for information purposes only.
 Further details on any item should be clarified with Dundalk Town Council/Louth County Council.
 The map has been produced by Louth County Council with available Local Authority and OSI data.
 (C) Ordnance Survey Ireland. All rights reserved.
 License Number 2009/30/CCMA/LouthLocalAuthorities..
 Unauthorised reproduction of this map infringes state copyright.

**Dundalk & Environs Plan
 Record of Protected Structures
 Sheet No 23**

Legend

- Protected Structure
- Map Sheet
- OSI Vector Mapping
- Dundalk & Environs Boundary
- Dundalk Town Council Boundary

Not to scale when printed A3 Landscape



Planning Department
 Dundalk Town Council
 Crowe Street, Dundalk, Co.Louth
 Tel: 042 9332276
 Fax: 042 9336761
 Email: info@dundalktown.ie



Planning Department
 Louth County Council
 County Hall, Millennium Centre,
 Saint Alphonsus Road, Dundalk.
 Telephone: 042 9353180
 E-Mail: planning@louthcoco.ie

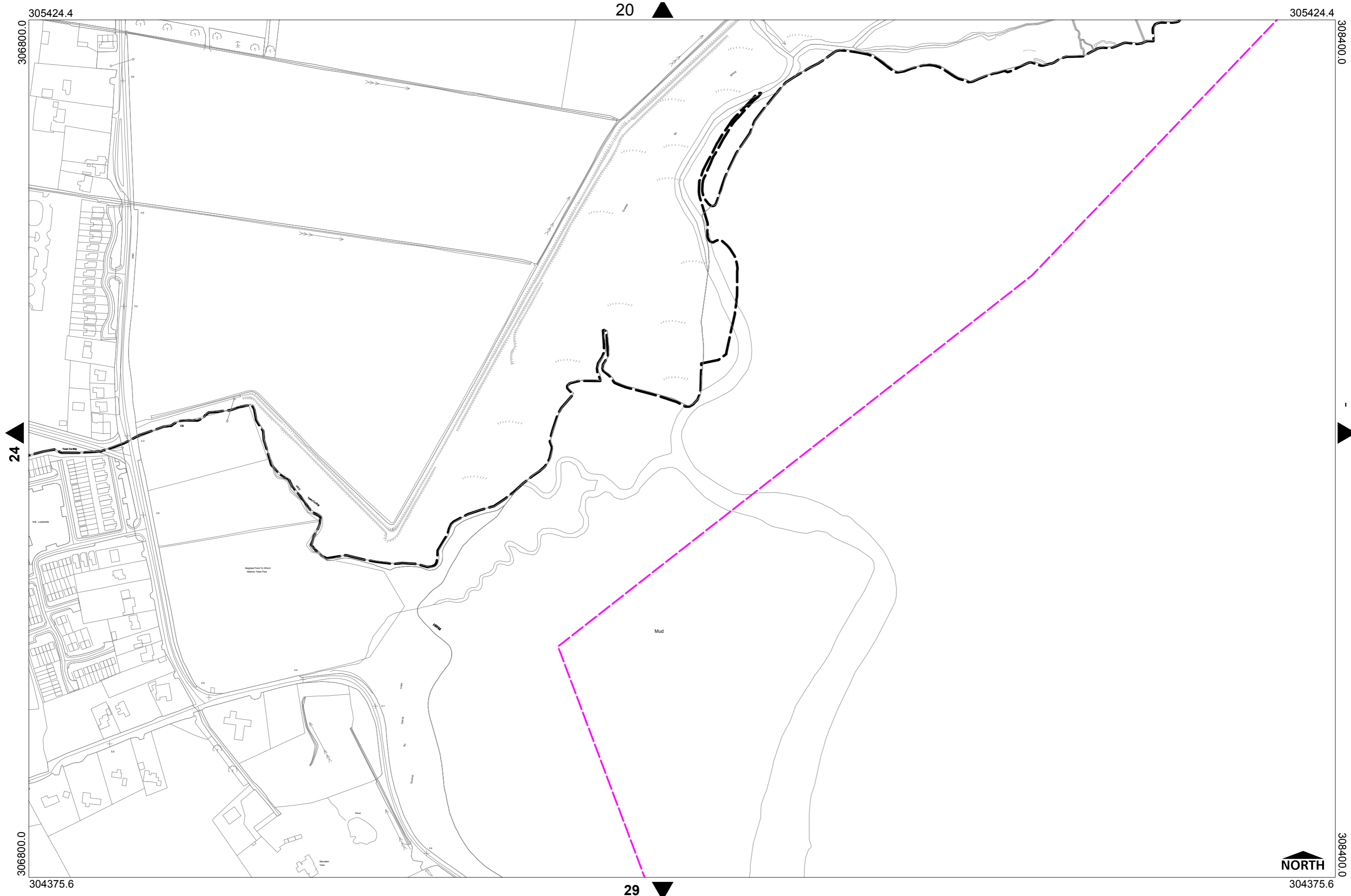
Note: Details shown on this map are for information purposes only.
 Further details on any item should be clarified with Dundalk Town Council/Louth County Council.
 The map has been produced by Louth County Council with available Local Authority and OSI data.
 (C) Ordnance Survey Ireland. All rights reserved.
 License Number 2009/30/CCMA/LouthLocalAuthorities..
 Unauthorised reproduction of this map infringes state copyright.

**Dundalk & Environs Plan
 Record of Protected Structures
 Sheet No 24**



Legend

- Protected Structure
- Map Sheet
- OSI Vector Mapping
- Dundalk & Environs Boundary
- Dundalk Town Council Boundary

Not to scale when printed A3 Landscape



Planning Department
 Dundalk Town Council
 Crowe Street, Dundalk, Co.Louth
 Tel: 042 9332276
 Fax: 042 9336761
 Email: info@dundalktown.ie



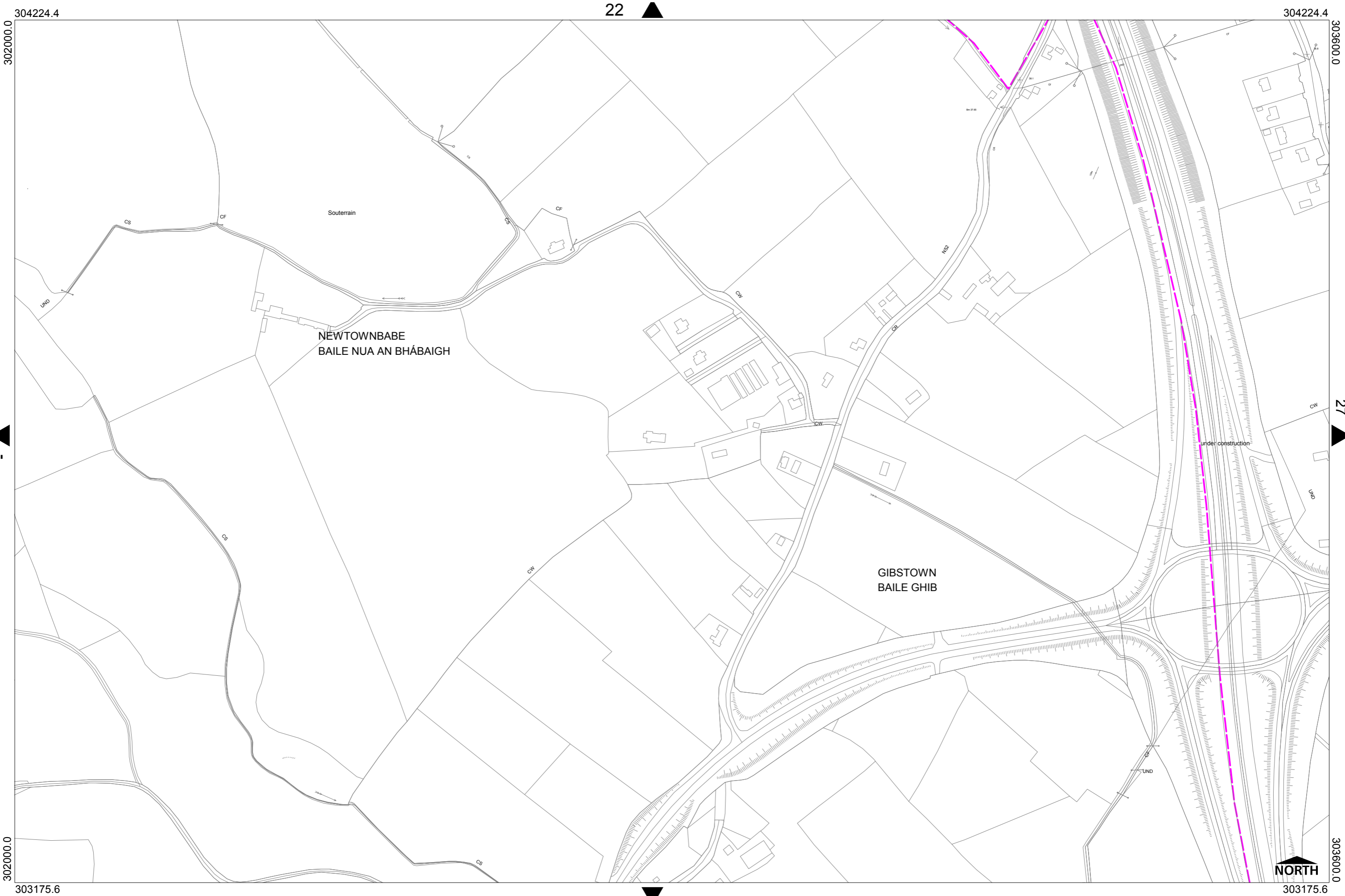
Planning Department
 Louth County Council
 County Hall, Millennium Centre,
 Saint Alphonsus Road, Dundalk.
 Telephone: 042 9353180
 E-Mail: planning@louthcoco.ie

Note: Details shown on this map are for information purposes only.
 Further details on any item should be clarified with Dundalk Town Council/Louth County Council.
 The map has been produced by Louth County Council with available Local Authority and OSI data.
 (C) Ordnance Survey Ireland. All rights reserved.
 License Number 2009/30/CCMA/LouthLocalAuthorities..
 Unauthorised reproduction of this map infringes state copyright.


**Dundalk & Environs Plan
 Record of Protected Structures
 Sheet No 25**

Legend	
	Protected Structure
	Dundalk & Environs Boundary
	Dundalk Town Council Boundary
	Map Sheet
	OSI Vector Mapping

Not to scale when printed A3 Landscape



Planning Department
 Dundalk Town Council
 Crowe Street, Dundalk, Co.Louth
 Tel: 042 9332276
 Fax: 042 9336761
 Email: info@dundalktown.ie



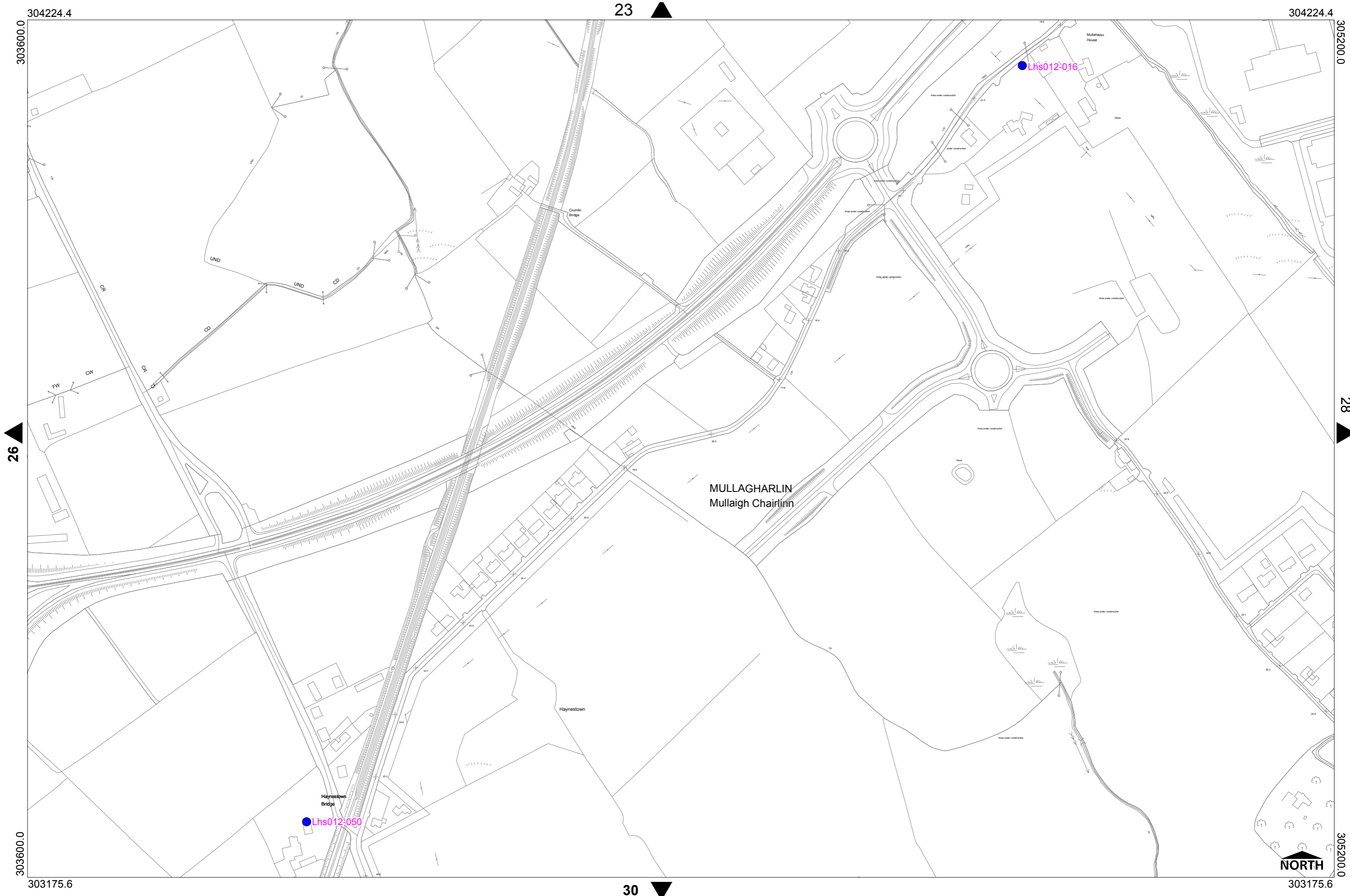
Planning Department
 Louth County Council
 County Hall, Millennium Centre,
 Saint Alphonsus Road, Dundalk.
 Telephone: 042 9353180
 E-Mail: planning@louthcoco.ie

Note: Details shown on this map are for information purposes only.
 Further details on any item should be clarified with Dundalk Town Council/Louth County Council.
 The map has been produced by Louth County Council with available Local Authority and OSI data.
 (C) Ordnance Survey Ireland. All rights reserved.
 License Number 2009/30/CCMA/LouthLocalAuthorities.
 Unauthorised reproduction of this map infringes state copyright.


**Dundalk & Environs Plan
 Record of Protected Structures
 Sheet No 26**

Legend	
	Protected Structure
	Map Sheet
	OSI Vector Mapping
	Dundalk & Environs Boundary
	Dundalk Town Council Boundary

Not to scale when printed A3 Landscape



Planning Department
 Louth County Council
 Crowe Street, Dundalk, Co.Louth
 Tel: 042 9332276
 Fax: 042 9336761
 Email: info@dundalktown.ie



Planning Department
 Louth County Council
 County Hall, Millennium Centre,
 Saint Alphonsus Road, Dundalk.
 Telephone: 042 9353180
 E-Mail: planning@louthcoco.ie

Note: Details shown on this map are for information purposes only.
 Further details on any item should be clarified with Dundalk Town Council/Louth County Council.
 The map has been produced by Louth County Council with available Local Authority and OSI data.
 (C) Ordnance Survey Ireland. All rights reserved.
 License Number 2009/30/CCMA/LouthLocalAuthorities..
 Unauthorised reproduction of this map infringes state copyright.

**Dundalk & Environs Plan
 Record of Protected Structures
 Sheet No 27**



Legend

- Protected Structure
- Map Sheet
- OSI Vector Mapping
- Dundalk & Environs Boundary
- Dundalk Town Council Boundary

Not to scale when printed A3 Landscape



Planning Department
 Dundalk Town Council
 Crowe Street, Dundalk, Co.Louth
 Tel: 042 9332276
 Fax: 042 9336761
 Email: info@dundalktown.ie



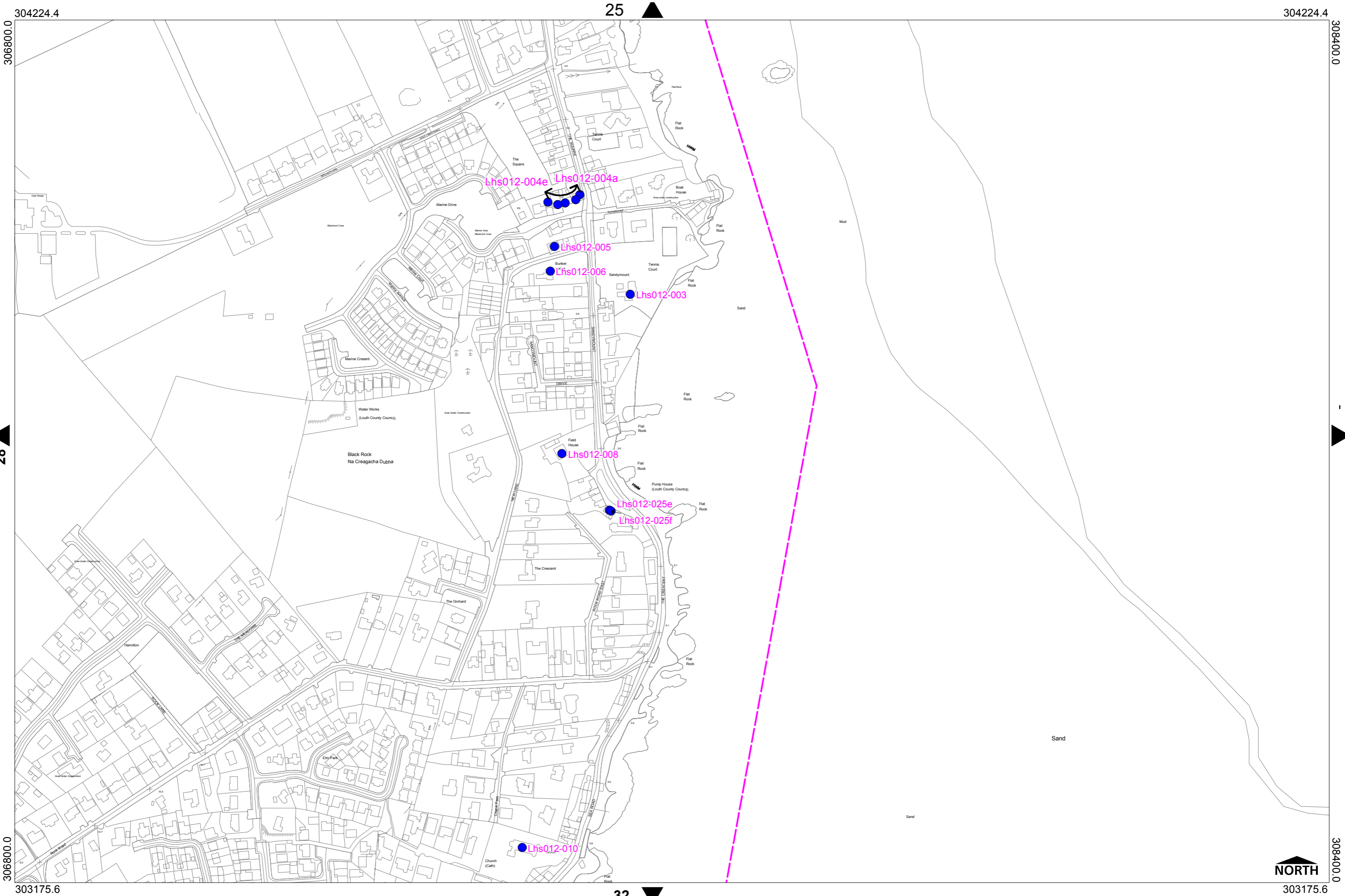
Planning Department
 Louth County Council
 County Hall, Millennium Centre,
 Saint Alphonsus Road, Dundalk.
 Telephone: 042 9353180
 E-Mail: planning@louthcoco.ie

Note: Details shown on this map are for information purposes only.
 Further details on any item should be clarified with Dundalk Town Council/Louth County Council.
 The map has been produced by Louth County Council with available Local Authority and OSI data.
 (C) Ordnance Survey Ireland. All rights reserved.
 License Number 2009/30/CCMA/LouthLocalAuthorities..
 Unauthorised reproduction of this map infringes state copyright.

**Dundalk & Environs Plan
 Record of Protected Structures
 Sheet No 28**

Legend	
	Protected Structure
	Map Sheet
	OSI Vector Mapping
	Dundalk & Environs Boundary
	Dundalk Town Council Boundary

Not to scale when printed A3 Landscape



Planning Department
 Dundalk Town Council
 Crowe Street, Dundalk, Co.Louth
 Tel: 042 9332276
 Fax: 042 9336761
 Email: info@dundalktown.ie



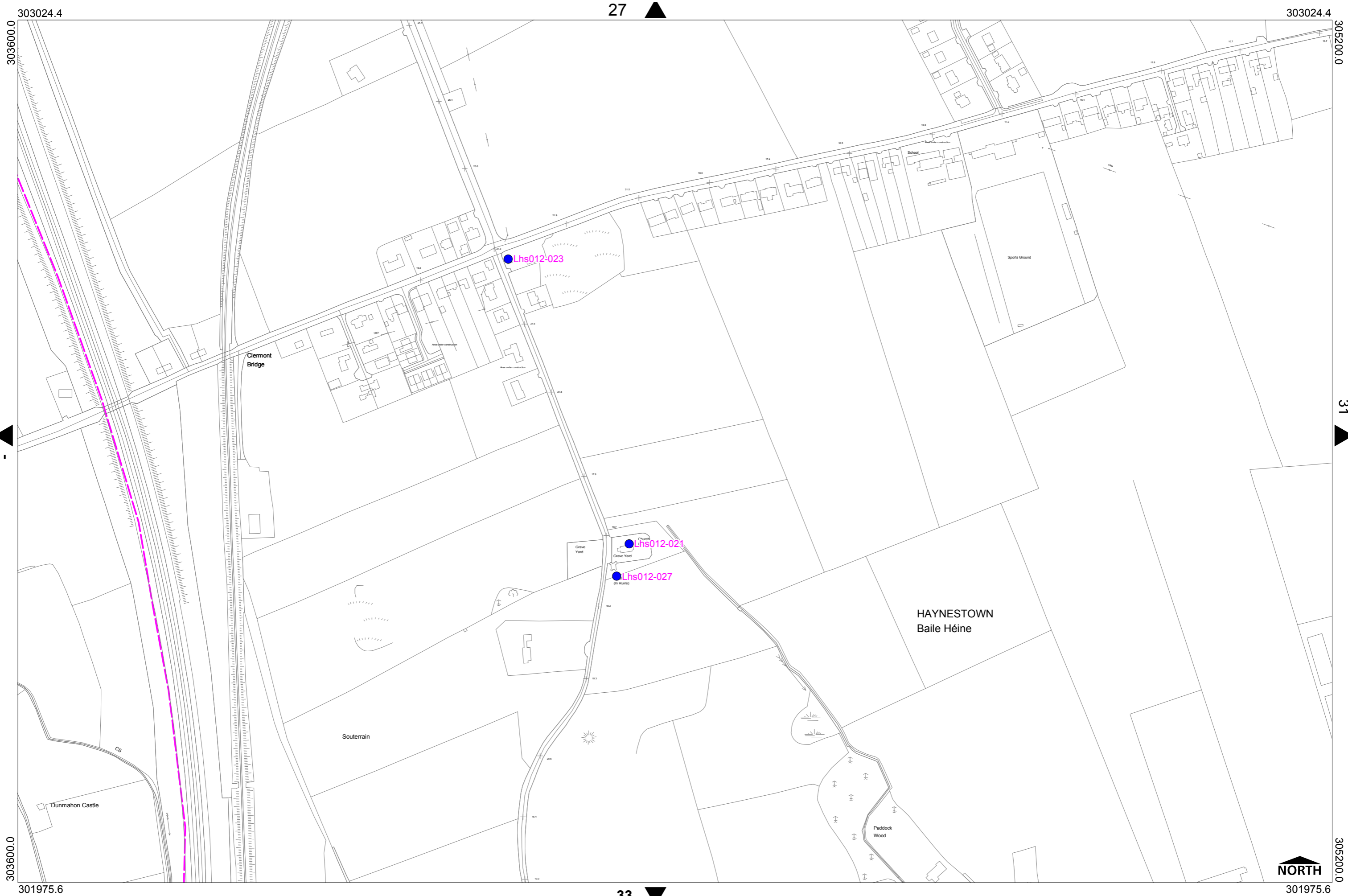
Planning Department
 Louth County Council
 County Hall, Millennium Centre,
 Saint Alphonsus Road, Dundalk.
 Telephone: 042 9353180
 E-Mail: planning@louthcoco.ie

Note: Details shown on this map are for information purposes only.
 Further details on any item should be clarified with Dundalk Town Council/Louth County Council.
 The map has been produced by Louth County Council with available Local Authority and OSI data.
 (C) Ordnance Survey Ireland. All rights reserved.
 License Number 2009/30/CCMA/LouthLocalAuthorities..
 Unauthorised reproduction of this map infringes state copyright.



Dundalk & Environs Plan Record of Protected Structures Sheet No 29

Legend	
	Protected Structure
	Dundalk & Environs Boundary
	Dundalk Town Council Boundary
	Map Sheet
	OSI Vector Mapping

Not to scale when printed A3 Landscape



Planning Department
 Dundalk Town Council
 Crowe Street, Dundalk, Co.Louth
 Tel: 042 9332276
 Fax: 042 9336761
 Email: info@dundalktown.ie










Planning Department
 Louth County Council
 County Hall, Millennium Centre,
 Saint Alphonsus Road, Dundalk.
 Telephone: 042 9353180
 E-Mail: planning@louthcoco.ie

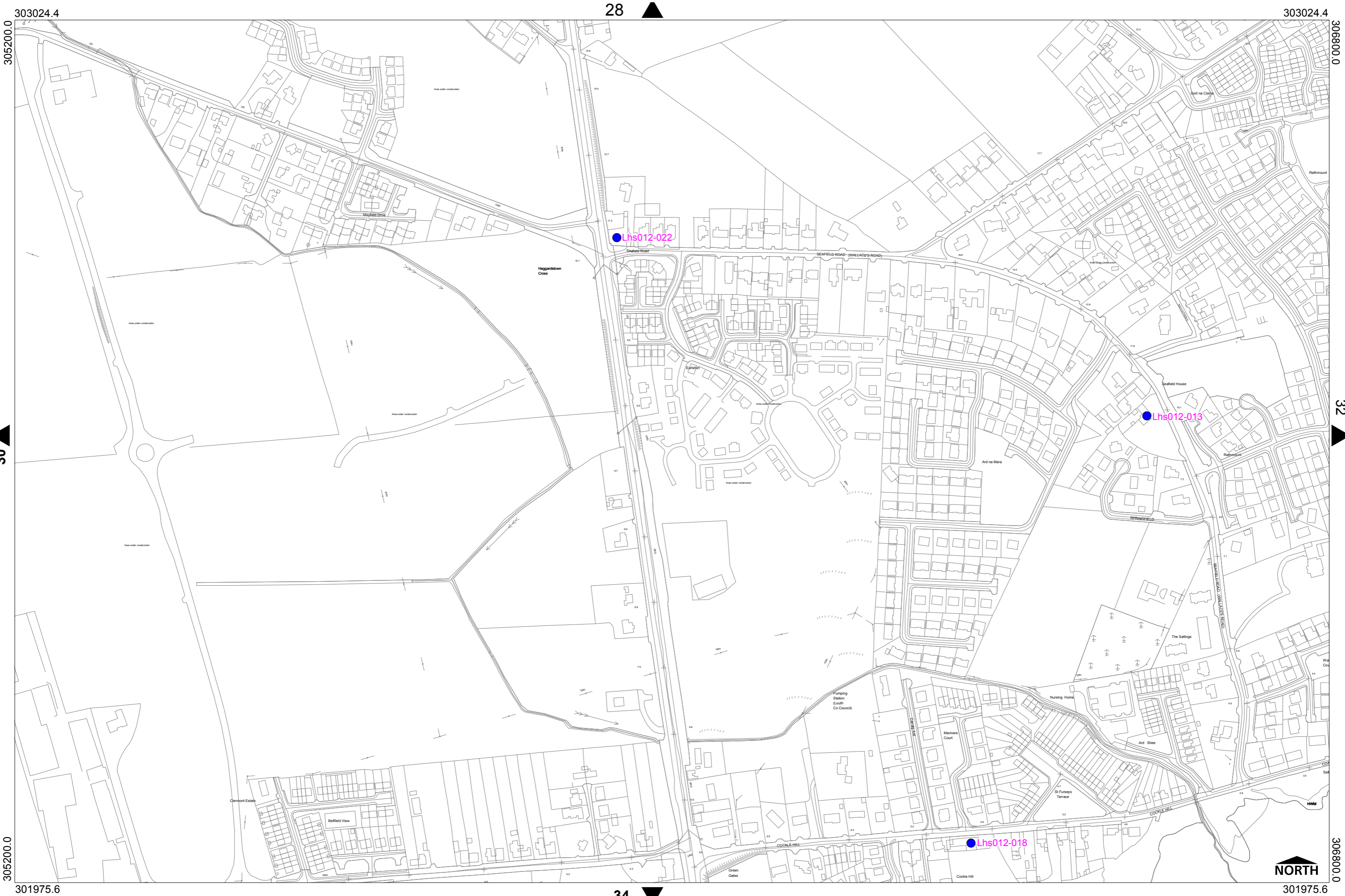
Note: Details shown on this map are for information purposes only.
 Further details on any item should be clarified with Dundalk Town Council/Louth County Council.
 The map has been produced by Louth County Council with available Local Authority and OSI data.
 (C) Ordnance Survey Ireland. All rights reserved.
 License Number 2009/30/CCMA/LouthLocalAuthorities..
 Unauthorised reproduction of this map infringes state copyright.

**Dundalk & Environs Plan
 Record of Protected Structures
 Sheet No 30**

Legend

-  Protected Structure
-  Dundalk & Environs Boundary
-  Dundalk Town Council Boundary
-  Map Sheet
-  OSI Vector Mapping
-  Dundalk & Environs Boundary
-  Dundalk Town Council Boundary

Not to scale when printed A3 Landscape



Planning Department
 Dundalk Town Council
 Crowe Street, Dundalk, Co.Louth
 Tel: 042 9332276
 Fax: 042 9336761
 Email: info@dundalktown.ie



Planning Department
 Louth County Council
 County Hall, Millennium Centre,
 Saint Alphonsus Road, Dundalk.
 Telephone: 042 9353180
 E-Mail: planning@louthcoco.ie

Note: Details shown on this map are for information purposes only.
 Further details on any item should be clarified with Dundalk Town Council/Louth County Council.
 The map has been produced by Louth County Council with available Local Authority and OSI data.
 (C) Ordnance Survey Ireland. All rights reserved.
 License Number 2009/30/CCMA/LouthLocalAuthorities..
 Unauthorised reproduction of this map infringes state copyright.

Dundalk & Environs Plan Record of Protected Structures Sheet No 31

Legend	
	Protected Structure
	Map Sheet
	OSI Vector Mapping
	Dundalk & Environs Boundary
	Dundalk Town Council Boundary

Not to scale when printed A3 Landscape



Planning Department
 Dundalk Town Council
 Crowe Street, Dundalk, Co.Louth
 Tel: 042 9332276
 Fax: 042 9336761
 Email: info@dundalktown.ie

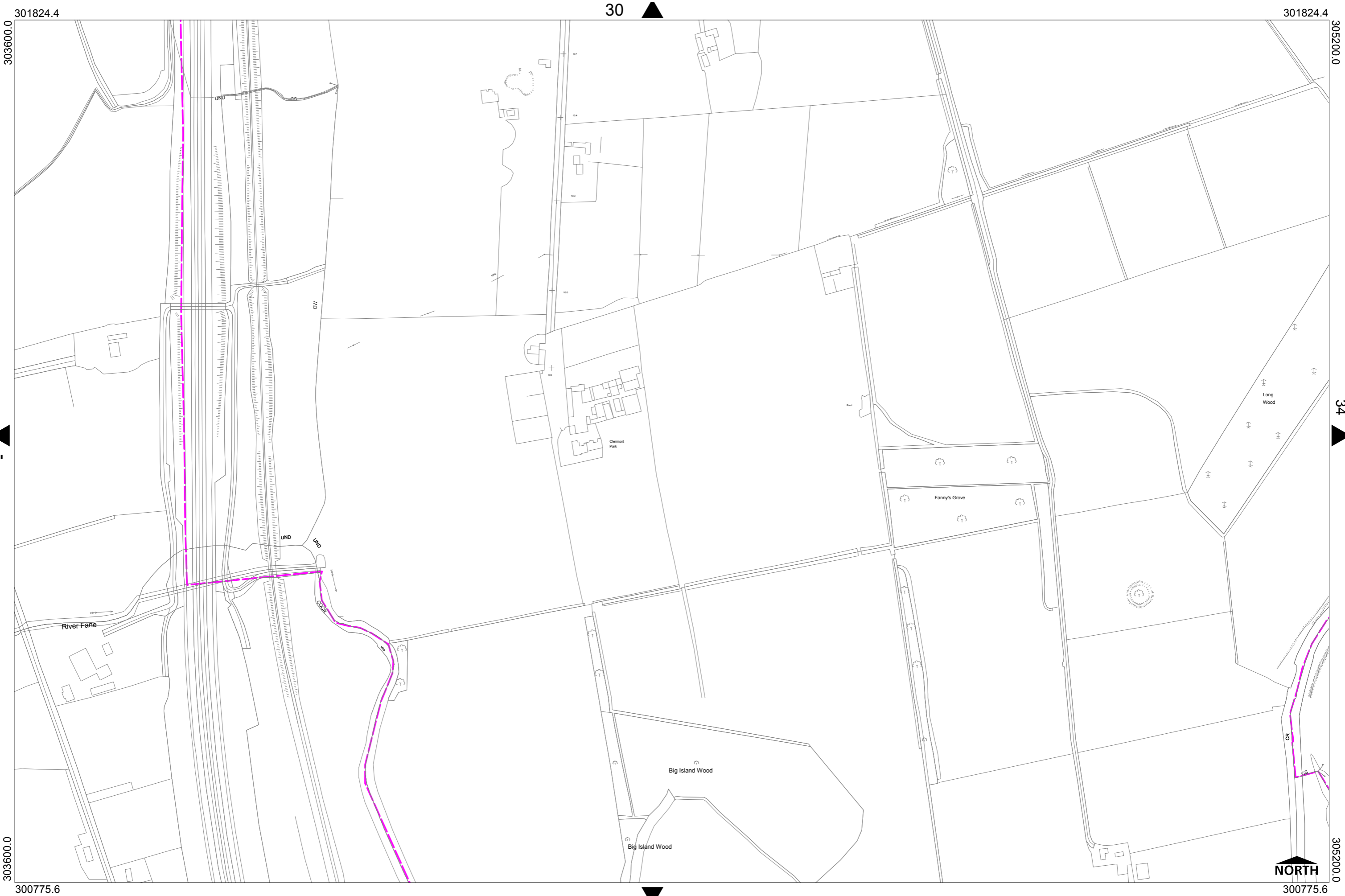


Planning Department
 Louth County Council
 County Hall, Millennium Centre,
 Saint Alphonsus Road, Dundalk.
 Telephone: 042 9353180
 E-Mail: planning@louthcoco.ie

Note: Details shown on this map are for information purposes only.
 Further details on any item should be clarified with Dundalk Town Council/Louth County Council.
 The map has been produced by Louth County Council with available Local Authority and OSI data.
 (C) Ordnance Survey Ireland. All rights reserved.
 License Number 2009/30/CCMA/LouthLocalAuthorities..
 Unauthorised reproduction of this map infringes state copyright.

**Dundalk & Environs Plan
 Record of Protected Structures
 Sheet No 32**

Legend	
	Protected Structure
	Dundalk & Environs Boundary
	Dundalk Town Council Boundary
	Map Sheet
	OSI Vector Mapping



Planning Department
 Dundalk Town Council
 Crowe Street, Dundalk, Co.Louth
 Tel: 042 9332276
 Fax: 042 9336761
 Email: info@dundalktown.ie



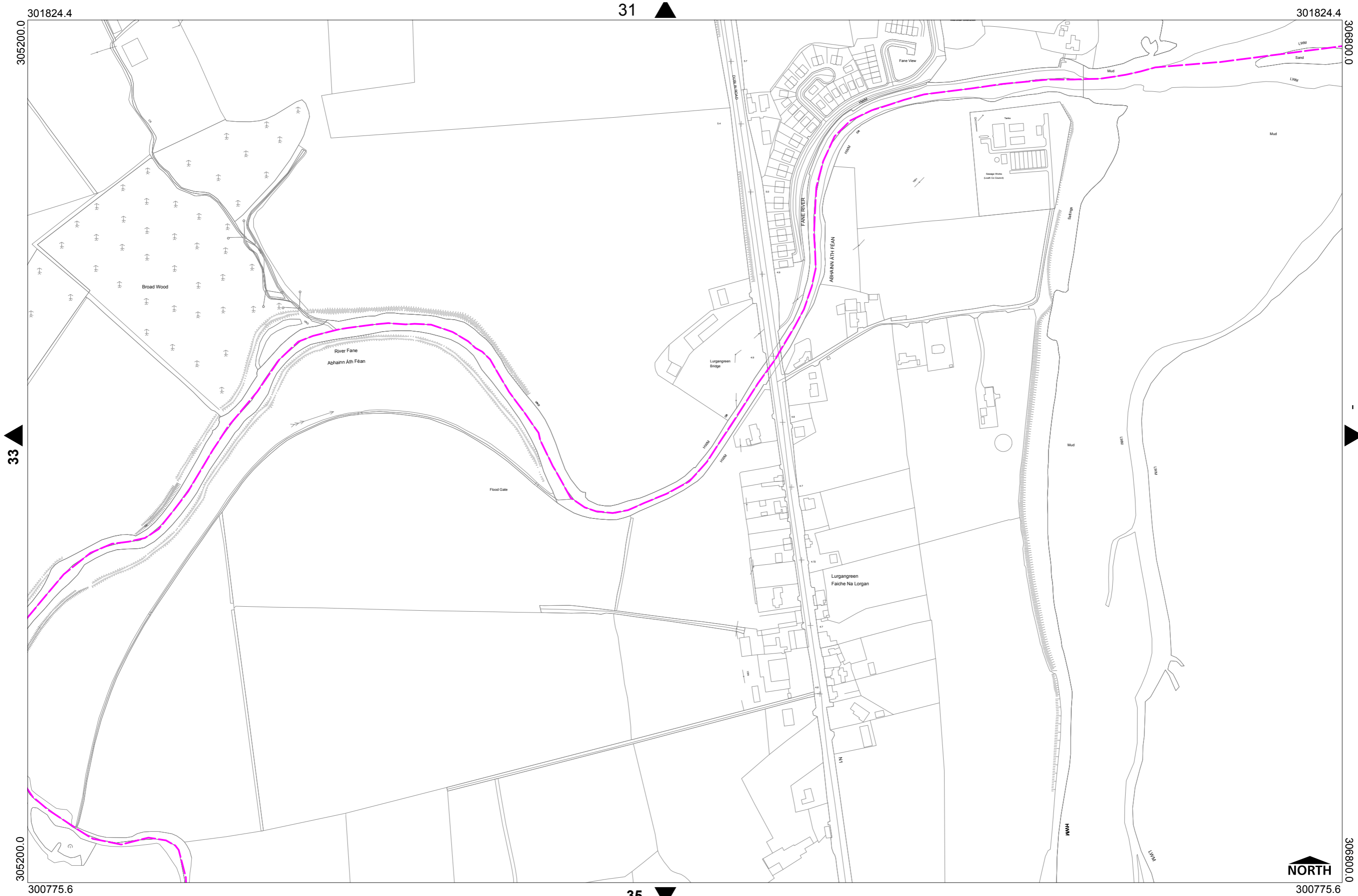
Planning Department
 Louth County Council
 County Hall, Millennium Centre,
 Saint Alphonsus Road, Dundalk.
 Telephone: 042 9353180
 E-Mail: planning@louthcoco.ie

Note: Details shown on this map are for information purposes only.
 Further details on any item should be clarified with Dundalk Town Council/Louth County Council.
 The map has been produced by Louth County Council with available Local Authority and OSI data.
 (C) Ordnance Survey Ireland. All rights reserved.
 License Number 2009/30/CCMA/LouthLocalAuthorities.
 Unauthorised reproduction of this map infringes state copyright.



Dundalk & Environs Plan Record of Protected Structures Sheet No 33

Legend	
	Protected Structure
	Dundalk & Environs Boundary
	Dundalk Town Council Boundary
	Map Sheet
	OSI Vector Mapping

Not to scale when printed A3 Landscape



Planning Department
 Dundalk Town Council
 Crowe Street, Dundalk, Co.Louth
 Tel: 042 9332276
 Fax: 042 9336761
 Email: info@dundalktown.ie



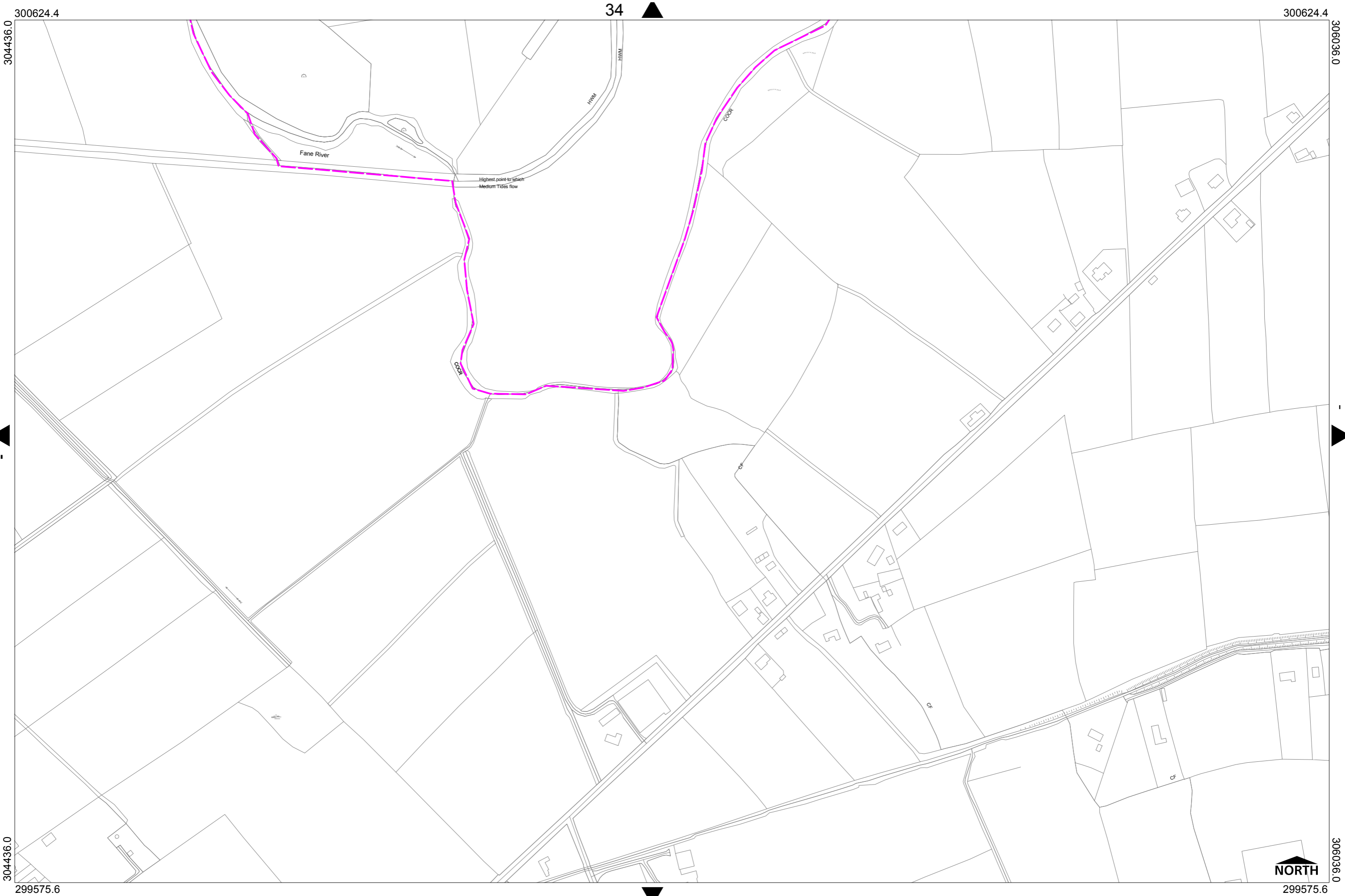
Planning Department
 Louth County Council
 County Hall, Millennium Centre,
 Saint Alphonsus Road, Dundalk.
 Telephone: 042 9353180
 E-Mail: planning@louthcoco.ie

Note: Details shown on this map are for information purposes only.
 Further details on any item should be clarified with Dundalk Town Council/Louth County Council.
 The map has been produced by Louth County Council with available Local Authority and OSI data.
 (C) Ordnance Survey Ireland. All rights reserved.
 License Number 2009/30/CCMA/LouthLocalAuthorities..
 Unauthorised reproduction of this map infringes state copyright.


**Dundalk & Environs Plan
 Record of Protected Structures
 Sheet No 34**

Legend	
	Protected Structure
	Map Sheet
	OSI Vector Mapping
	Dundalk & Environs Boundary
	Dundalk Town Council Boundary

Not to scale when printed A3 Landscape



Planning Department
 Dundalk Town Council
 Crowe Street, Dundalk, Co.Louth
 Tel: 042 9332276
 Fax: 042 9336761
 Email: info@dundalktown.ie



Planning Department
 Louth County Council
 County Hall, Millennium Centre,
 Saint Alphonsus Road, Dundalk.
 Telephone: 042 9353180
 E-Mail: planning@louthcoco.ie

Note: Details shown on this map are for information purposes only.
 Further details on any item should be clarified with Dundalk Town Council/Louth County Council.
 The map has been produced by Louth County Council with available Local Authority and OSI data.
 (C) Ordnance Survey Ireland. All rights reserved.
 License Number 2009/30/CCMA/LouthLocalAuthorities..
 Unauthorised reproduction of this map infringes state copyright.

**Dundalk & Environs Plan
 Record of Protected Structures
 Sheet No 35**

Legend

- Protected Structure
- Dundalk & Environs Boundary
- Dundalk Town Council Boundary
- Map Sheet
- OSI Vector Mapping

Not to scale when printed A3 Landscape

Status	ID	NIAH No	Street	Structure_or_Address	Type	Map Sheet	X	Y	Description	Appraisal	Interest	Importance
Existing Protected Structure	D001	13707076	Anne Street / St Dominicks Place	St Malachy's Dominican School	School	13C	304379	306908	Detached thirteen-bay single-storey red-brick school, by George Ashlin, dated 1900.	St Malachy's school is an elegant, highly attractive building. Its Tudoresque design is skilfully executed while the cupola adds an interesting touch. The school, along with the church and priory forms an important social group within Dundalk.	Architectural Historical Social	Regional
Existing Protected Structure	D002	13707046	Anne Street	Warehouse, entrance piers	gate piers	13D	304561	306920	Limestone ashlar gatepiers c. 1874		Architectural	Regional
Existing Protected Structure	D003	-	Anne Street	No 27, McArdles Bar	public house	13D	304468	306883	c.1915, terraced four-bay two-storey brick public house		Architectural	local
Existing Protected Structure	D004	13707043	Anne Street	St Malachy's Church	Church (R.C)	13C	304393	306851	Detached gable-fronted Church, dated 1862. Designed by John Murray. Stained glass by Harry Clarke studio. Site bounded by cast iron railings on limestone plinth.	St Malachy's Dominican Church forms an elegant terminating vista to the Crescent. The church displays quality ashlar stonework to its front with finely carved detailing.	Architectural, Artistic, Historical, Social	Regional
Existing Protected Structure	D005	13707046	Anne Street	Warehouse	former brewery	13D	304560	306887	Former brewery dated 1874, comprising multiple-bay four and five storey stone buildings. Set around yard with stone well, boundary walling.	This substantial industrial complex was originally built to dry the grains used in the brewing process. The red brick surrounds to doors and windows add colour to this utilitarian building.	Architectural Social	Regional
Existing Protected Structure	D008	13900714	Ardee Road	Brook St, " Brooklyn"	house	18& 18 A	304030	306276	Semi-detached four-bay two-storey red brick former railway manager's house, built c. 1880	A handsome example of late Victorian domestic housing with many original features. Original coloured glazing taken from the signal boxes has been reinstalled where door or window glass had to be replaced.	Architectural Artistic Social	Regional
Existing Protected Structure	D008a	13900713	Ardee Road	Brook St, " Brookville "	house	18& 18 A	304028	306286	Semi-detached four-bay two-storey red brick former railway manager's house, built c. 1880	Brookville forms half of a pair of fine Victorian houses built to accommodate railway management staff. The handsome proportions and many original features enhance the character of the building.	Architectural Artistic Social	Regional

Status	ID	NIAH No	Street	Structure_or_Address	Type	Map Sheet	X	Y	Description	Appraisal	Interest	Importance
Existing Protected Structure	D009	13707057	Ardee Road	Ardee Bridge	Bridge	18 & 18 A	304162	306494	Single-arch road bridge over railway track, built c. 1870.	its skilfully executed stonework, displaying a variety of finishing, is a testament to railway bridge building in the late nineteenth century. Ardee bridge is a vital feature within the complex giving necessary access over the railway.	Architectural Technical	Regional
Existing Protected Structure	D010	13900715	Ardee Road / Ardee Terrace	G.N.R. Railway buildings.	office	18 A	304002	306302	Group of three interconnecting brick former railway building, built c. 1880. Gable fronted former dining hall now in use as chapel, former recreation room, and former laboratory building, now in use as offices	The railway works were designed by the chief engineer to the company, W.H.Mills and built in Belfast brick. This group of buildings represents a survival of great interest, including buildings not commonly associated with railway architecture.	Architectural, Historical Social Technical	Regional
Existing Protected Structure	D011	13900712	Ardee Road	G.N.R. Engineering Works -	Industrial	18 A	304125	306337	Detached multiple-bay former railway shunting buildings, built c. 1870. Rectangular-plan gable-fronted three-bay two-storey carriage shed, attached gable-fronted single-storey sheds to South.	This former shunting yard is a reminder of the architectural heritage of Dundalk. Trains were built on site. The utilitarian structure is enhanced by the use of polychromic brick and has fine window detailing.	Architectural Social Technical	regional
Existing Protected Structure	D012a	13900725	Ardee Road	Macardle Moore Brewery	office	18	303983	306041	Detached four-bay two-storey with attic building, built 1863.	This handsome building retains many original features and of architectural interest, particularly for the treatment of the South elevation. The fine brick detailing, shouldered gables and impressive scale of the structure add to its interest.	Architectural Artistic Social	Regional
Existing Protected Structure	D012b	13900726	Ardee Road	Macardle Moore Brewery	Granary	18	303957	306016	Attached four-bay multiple-storey former granary, built c. 1865.	One of many brewery buildings, this granary forms part of a group which was an important industrial centre in Dundalk in the nineteenth century. The bargeboards and finial detailing of the dormers enhance the functional design.	Architectural Technical	Regional
Existing Protected Structure	D012c	13900727	Ardee Road	Macardle Moore Brewery	Chimney	18	303910	305969	Octagonal-plan chimney, built c. 1865. Square-plan base, tooled limestone broached junction to shaft.	This red brick chimney has survived in excellent condition. The chimney is of good quality construction and materials. The decorative niches to the base enhance an essentially utilitarian structure.	Architectural Technical	Regional
Existing Protected Structure	D013	13900735	Ardee Road	Rath Cottage	house	17	303100	305773	Detached multiple-bay single- and two-storey house, built c. 1900	This fine house retains much of its original character. Set in mature grounds, the setting and context contribute its significance. The building retains many notable feature and materials, including carved timber bargeboards and timber casement windows.	Architectural	Regional

Status	ID	NIAH No	Street	Structure_or_Address	Type	Map Sheet	X	Y	Description	Appraisal	Interest	Importance
Existing Protected Structure	D014	13900724	Ardee Road	St. Margarets	house	18 & 18 A	303841	306166	Detached single-storey red brick house, built c. 1880.	set within its own grounds, this building forms part of an interesting group of brick built structures with the former railwa worker's house and locomotive works to the East and former brewery to the South. It retains much of its original character.	Architectural	Regional
Existing Protected Structure	D016	-	Ardee Road, east of	St. Oliver Plunket's Shrine	shrine	22	303370	305210	late 19thC		Social	local
Existing Protected Structure	D017	13706010	Barrack Street	No 03	House	14 A	305709	307438	Terraced two-bay two-storey house, built c. 1820. Return to south	This modest house is enhanced by the striking doorcase, whose simple design is well-executed and in keeping with the unassuming character of the terrace. The subtle decoration provided by the corbels at eaves level further elevates the design.	architectural, artistic	regional
Existing Protected Structure	D018	13706011	Barrack Street	No 05	House	14 A	305714	307439	Terraced two-bay two-storey house, built c. 1820. Return to south.	This modest house is enhanced by the striking doorcase, whose simple design is well-executed and in keeping with the unassuming character of the terrace. The ornamental fanlight is a particularly noteworthy feature.	architectural, artistic	regional
Existing Protected Structure	D019	13706012	Barrack Street	No 07	House	14 A	305719	307440	Terraced two-bay two-storey house, built c. 1820. Return to south	This modest house is enhanced by the striking doorcase, whose simple design is well-executed and in keeping with the unassuming character of the terrace.	architectural, artistic	regional
Existing Protected Structure	D020	13706013	Barrack Street	No 09	House	14 A	305724	307441	Terraced two-bay two-storey house, built c. 1820. Return to south	This modest house is enhanced by the striking doorcase, whose simple design is well-executed and in keeping with the unassuming character of the terrace.	architectural, artistic	regional
Existing Protected Structure	D021	13706014	Barrack Street	No 11	House	14 A	305729	307441	Terraced two-bay two-storey house, built c. 1820. Return to south	This modest house is enhanced by the striking doorcase, whose simple design is well-executed and in keeping with the unassuming character of the terrace.	architectural, artistic	regional

Status	ID	NIAH No	Street	Structure_or_Address	Type	Map Sheet	X	Y	Description	Appraisal	Interest	Importance
Existing Protected Structure	D022	13706015	Barrack Street	No 13	House	14 A	305734	307442	Terraced two-bay two-storey house, built c. 1820. Return to south.	This modest house is enhanced by the striking doorcase, whose simple design is well-executed and in keeping with the unassuming character of the terrace.	architectural	regional
Existing Protected Structure	D027	13701005	Bridge Street	Dundalk Bridge	Bridge	9 & 9D	304752	308183	Triple-span road bridge, built c.1860.	This robustly detailed bridge with its elegant arches and battered walling exhibits some good quality stonework. It has survived almost unaltered as a secondary approach to the north end of the town.	architectural, technical	regional
Existing Protected Structure	D028	13701006	Bridge Street	No 36, Dixon's Public House	public house	9 & 9D	304723	308145	Attached three-bay two-storey with attic public house, dated 1875. Two-storey return to west.	This house is prominently located at the north approach to Dundalk town. The delicate rendered detailing is of particular interest, especially the two shopfronts and pediments. Decorative tiled panels to the stall risers are also worthy of note.	architectural, artistic, social	regional
Existing Protected Structure	D029	-	Bridge Street	No 62, M. Deane	House and shopfront	9 & 9D	304725	308004	terraced single-bay two -storey retail building c.1880		architectural, artistic, social	local
Existing Protected Structure	D030	-	Bridge Street	No 79, Grennells	Shopfront	9 & 9D	304724	307964	terraced three-bay three-storey retail building c.1870		Architectural	local
Existing Protected Structure	D031	13701004	Bridge Street/Church Street	St. Nicholas R.C. Church	Church (R.C.)	13B	304778	307898	Free-standing double-height Roman Catholic church built c.1860. Rectangular nave on east-west axis, gabled transept to north added 1937, single-height transept to south added 1904, chapel of adoration added 1937.	This fine mid-Victorian Gothic church designed by John Murray is prominently located at the north end of Church Street forming a vista stop between roads.Group of 5 lancet windows by Ccasey of Dublin.	architectural, artistic, historical, social	Regional
Existing Protected Structure	D032	13707063-65 13704018,19	Carrickmacross Road	Clarke Station (Dundalk Railway Station)	railway station buildings	13	304147	306922	c.1894, yellow brick Victorian station, linked by covered footbridge to platforms,also timber signal box, offices, footbridges	The station, built in 1894 has many interesting buildings. The offices are enlivened by the use of polychromic brick and subtle architectural detailing, while the footbridge is an interesting example of late-nineteenth century engineering.	Architectural Artistic Social Technical	Regional

Status	ID	NIAH No	Street	Structure_or_Address	Type	Map Sheet	X	Y	Description	Appraisal	Interest	Importance
Existing Protected Structure	D033	13900706	Carrickmacross Road	Derryhale Hotel	hotel	13	303857	306831	Detached four-bay two-storey brick hotel, built 1903.	Derryhale Hotel is a fine example of an early twentieth century purpose built hotel. The asymmetrical composition is enriched by the fine stone detailing, crested ridge tiles, bullion glazed panels and doorway. The building was added to in the 1950's.	Architectural, Artistic Social	Regional
Existing Protected Structure	D034	13707075	Carrickmacross Road	Harp Lager Offices (Diageo Global Supply)	Offices	13	304216	306812	Dated 1897 detached 5-bay 2-storey with attic, brick gate lodge, now offices, incl railings	The imposing brewery building boasts some well-executed brickwork and is unusual for its tall brick dormers with their gables rising to ridge height. It is of importance for its associations with the modern brewery which continues to function on the site.	Architectural	Regional
Existing Protected Structure	D035	-	Carrickmacross Road	Lisnawully House	house	12	303227	306772	early 19thC villa		Architectural	Local
Existing Protected Structure	D036	13707069	Carrickmacross Road	No.2 semi-detached house " Cloneevan "	house	13C	304004	306832	c.1905 semi-detached two-bay two-storey with attic brick house.	This house displays many fine details testament to the high quality of craftsmanship at the time of construction. Crested ridge tiles and finials crown the roof while stained glass lights enliven the façade. This house retains most of its original features	Architectural Artistic	Regional
Existing Protected Structure	D037	13900709	Carrickmacross Road	semi-detached house " Knockanello "	house	13	303984	306822	c.1905 semi-detached two-bay two-storey with attic brick house.	This handsome Arts and Crafts style semi-detached house has retained many fine details including the crested ridge tiles, finials, glazing and stone dressings. The building is representative of the development of the area in the early twentieth century.	Architectural Artistic	Regional
Existing Protected Structure	D038	13900708	Carrickmacross Road	semi-detached house " Moymore "	house	13	303965	306821	c.1905 semi-detached two-bay two-storey with attic brick house.	This handsome house forms a symmetrical composition with its neighbour to the West. There are many fine details such as the crested ridge tiles, finials, windows and stone dressings which enhance the design. The pair of buildings contribute positively	Architectural Artistic	Regional
Existing Protected Structure	D039	139900707	Carrickmacross Road	semi-detached house " Innisfree "	house	13	303953	306820	c.1905 semi-detached two-bay two-storey with attic brick house.	Built as part of a symmetrical composition with the attached house to the East, this is a fine example of turn of the century domestic homes. The building is enriched by the fine details: leaded paned windows, ridge tiles, finials & stone dressings.	Architectural Artistic Social	Regional

Status	ID	NIAH No	Street	Structure_or_Address	Type	Map Sheet	X	Y	Description	Appraisal	Interest	Importance
Existing Protected Structure	D041	13707066	Carrickmacross Road	Demesne Terrace, No.1	House	13 & 13 C4	304073	306831	End-of-terrace two-bay two-storey former railway workers' house, built c. 1870.	A fine example of worker's housing situated close to Dundalk Railway Station. Part of the railway building boom of the late 19th century, they are an important part of Dundalk's social history. The gabled bays and varied brickwork enhance the house.	Architectural Social	Regional
Existing Protected Structure	D042	13707066	Carrickmacross Road	Demesne Terrace, No. 2	House	13 & 13 C4	304074	306836	Terraced two-bay two-storey former railway workers' house, built c. 1870.	A fine example of worker's housing situated close to Dundalk Railway Station. Part of the railway building boom of the late 19th century, they are an important part of Dundalk's social history. The gabled bays and varied brickwork enhance the house.	Architectural Social	Regional
Existing Protected Structure	D043	13707066	Carrickmacross Road	Demesne Terrace, No.3	House	13 & 13 C4	304075	306840	Terraced two-bay two-storey former railway workers' house, built c. 1870.	A fine example of worker's housing situated close to Dundalk Railway Station. Part of the railway building boom of the late 19th century, they are an important part of Dundalk's social history. The gabled bays and varied brickwork enhance the house.	Architectural Social	Regional
Existing Protected Structure	D044	13707066	Carrickmacross Road	Demesne Terrace, No. 4	House	13 & 13 C4	304076	306845	Terraced two-bay two-storey former railway workers' house, built c. 1870.	A fine example of worker's housing situated close to Dundalk Railway Station. Part of the railway building boom of the late 19th century, they are an important part of Dundalk's social history. The gabled bays and varied brickwork enhance the house.	Architectural Social	Regional
Existing Protected Structure	D045	13707066	Carrickmacross	Demesne Terrace, No.5	House	13 & 13 C4	304076	306850	Terraced two-bay two-storey former railway workers' house, built c. 1870.	A fine example of worker's housing situated close to Dundalk Railway Station. Part of the railway building boom of the late 19th century, they are an important part of Dundalk's social history. The gabled bays and varied brickwork enhance the house.	Architectural Social	Regional
Existing Protected Structure	D046	13707066	Carrickmacross Road	Demesne Terrace, No.6	House	13 & 13 C4	304076	306855	Terraced two-bay two-storey former railway workers' house, built c. 1870.	A fine example of worker's housing situated close to Dundalk Railway Station. Part of the railway building boom of the late 19th century, they are an important part of Dundalk's social history. The gabled bays and varied brickwork enhance the house.	Architectural Social	Regional
Existing Protected Structure	D047	13707066	Carrickmacross Road	Demesne Terrace, No.7	House	13 & 13 C4	304076	306859	Terraced two-bay two-storey former railway workers' house, built c. 1870.	A fine example of worker's housing situated close to Dundalk Railway Station. Part of the railway building boom of the late 19th century, they are an important part of Dundalk's social history. The gabled bays and varied brickwork enhance the house.	Architectural Social	Regional

Status	ID	NIAH No	Street	Structure_or_Address	Type	Map Sheet	X	Y	Description	Appraisal	Interest	Importance
Existing Protected Structure	D048	13707066	Carrickmacross Road	Demesne Terrace, No.8	House	13 & 13 C4	304076	306864	Terraced two-bay two-storey former railway workers' house, built c. 1870.	A fine example of worker's housing situated close to Dundalk Railway Station. Part of the railway building boom of the late 19th century, they are an important part of Dundalk's social history. The gabled bays and varied brickwork enhance the house.	Architectural Social	Regional
Existing Protected Structure	D049	13707066	Carrickmacross Road	Demesne Terrace, No.9	House	13 & 13 C4	304077	306869	Terraced two-bay two-storey former railway workers' house, built c. 1870.	A fine example of worker's housing situated close to Dundalk Railway Station. Part of the railway building boom of the late 19th century, they are an important part of Dundalk's social history. The gabled bays and varied brickwork enhance the house.	Architectural Social	Regional
Existing Protected Structure	D050	13707066	Carrickmacross Road	Demesne Terrace No.10	House	13 & 13 C4	304078	306874	Terraced two-bay two-storey former railway workers' house, built c. 1870.	A fine example of worker's housing situated close to Dundalk Railway Station. Part of the railway building boom of the late 19th century, they are an important part of Dundalk's social history. The gabled bays and varied brickwork enhance the house.	Architectural Social	Regional
Existing Protected Structure	D064	13705112	Castle Road	No 01	House	14 & 14 A	305356	307551	End-of-terrace three-bay two-storey house, built c. 1900. Bounded by granite plinth wall surmounted by decorative cast-iron railings, abbeys wall to south.	The design of this fine house is enhanced by the use of polychromatic brick, creating an aesthetically pleasing building. The canted bay window, a unique feature in the streetscape attests to the building's significance within Castle Road.	Architectural Artistic	Regional
Existing Protected Structure	D065	13702004	Castle Road	No 34 Iona	House	14 & 14 A	305339	307738	Terraced three-bay two-storey with attic house, built c. 1890. Bounded by cast iron railings on stone plinth.	This late-nineteenth townhouse has particularly fine brickwork detailing including a carved inscription over the front door.	Architectural	Regional
Existing Protected Structure	D066	13702003	Castle Road	No 35 east	House	14 & 14 A	305340	307747	End-of-terrace two-bay two-storey with attic red brick house built c. 1890. Full height canted bay window to west. Bounded by cast iron railings on stone plinth.	This late nineteenth century house forms part of an impressive terrace on Castle Road. The fine brickwork includes ornate floral motifs to the door surround and its original fenestration remains intact enhancing the structure.	Architectural	Regional
Existing Protected Structure	D067	13705104	Castle Road	No 35 west	House	14 & 14 A	305325	307559	End-of-terrace two-bay two-storey house, built c.1890. Bounded by granite plinth wall surmounted by cast-iron railings.	Situated at the end of a terrace of similar styled houses it is a fine example of this style with the polychromatic brickwork enlivening the façade, and makes a positive contribution to the architecture of the area.	Architectural Artistic	Regional

Status	ID	NIAH No	Street	Structure_or_Address	Type	Map Sheet	X	Y	Description	Appraisal	Interest	Importance
Existing Protected Structure	D068	13705105	Castle Road	No 36	House	14 & 14 A	305324	307564	c.1890 late Victorian terraced two-bay two-storey with attic house.	The house is a good example of modest domestic town architecture of this period. The use of polychromic brick work with decorative string courses, window surrounds and keystone is typical as is the elaborate cast-iron railing.	Architectural Artistic	Regional
Existing Protected Structure	D069	13705106	Castle Road	No 37	House	14 & 14 A	305320	307569	Terraced two-bay two-storey with attic house, built c. 1890. Bounded by granite plinth wall surmounted by cast-iron railings.	Built in a style typical of this period, the building exhibits an artistic feel with its elaborate cast-iron railings, as well as a definite element of design in its varied use of brick.	Architectural, Artistic	Regional
Existing Protected Structure	D070	13705107	Castle Road	No 38	House	14 & 14 A	305323	307575	Terraced two-bay two-storey with attic house built c. 1890.	The retention of the original sliding sash windows and door is worthy of note and the detail seen in the brick work, in particular the corbelled eaves. An artistic element is added to the house by the varied use of brick, cast-iron railings and downpipe br	Architectural Artistic	regional
Existing Protected Structure	D071	13705108	Castle Road	No 39	House	14 & 14 A	305322	307580	Terraced two-bay two-storey with attic house, built c. 1890.	The use of polychromic brick work enlivens the façade and an artistic quality has been added by the decorative cast-iron railings. This house is typical of the period and makes a positive contribution to the architectural heritage of the area.	Architectural Artistic	Regional
Existing Protected Structure	D072	13705109	Castle Road	No 40	House	14 & 14 A	305322	307586	Terraced two-bay two-storey house, built c. 1890. Bounded by granite plinth wall surmounted by cast-iron railings.	The retention of original features makes this building worthy of note in particular the yellow brick string courses, corbels and door surround.	Architectural, Artistic	Regional
Existing Protected Structure	D073	13705110	Castle Road	No 41	House	14 & 14 A	305320	307591	Terraced three-bay two-storey with attic house, built c.1890. Bounded by granite plinth wall surmounted by cast-iron railings	Although similar to the rest of the terrace, the granite course and shouldered arch door opening is unique to the building. The polychromatic brickworks enlivens the façade.	Architectural Artistic	Regional
Existing Protected Structure	D074	13705111	Castle Road	No 42	House	14 & 14 A	305318	307597	Terraced two-bay two-storey with attic house, built c. 1890. Bounded by granite plinth wall surmounted by decorative cast-iron railings, piers and gate.	The retention of many original features as well as the attractive use of polychromatic brick enlivens the façade.	Architectural Artistic	Regional

Status	ID	NIAH No	Street	Structure_or_Address	Type	Map Sheet	X	Y	Description	Appraisal	Interest	Importance
Existing Protected Structure	D075	13702017	Castle Road	No 43	House	14 & 14 A	305318	307602	Terraced two-bay two-storey house with attic, built c. 1880. Front site bounded by granite plinth wall surmounted by cast-iron railings, cast-iron gate.	This building retains its original character with its high quality polychromic brickwork, enhancing the streetscape and being part of the architectural heritage of Dundalk.	Architectural	Regional
Existing Protected Structure	D076	13702016	Castle Road	No 44	House	14 & 14 A	305319	307609	Terraced two-bay two-storey house with attic, built c. 1880. Front site bounded to east by granite plinth wall surmounted by cast-iron railings.	This building retains its original character with its high quality polychromatic brickwork, playing an importance role in the architectural heritage of Dundalk.	Architectural	Regional
Existing Protected Structure	D077	13702015	Castle Road	No 45	House	14 & 14 A	305319	307614	Terraced two-bay two-storey house with attic, built c. 1880. Front site bounded by granite plinth wall surmounted by castiron railings and cast-iron gate.	This building retains its original character with a variety of string coursing enhancing the façade;	Architectural	Regional
Existing Protected Structure	D078	13702014	Castle Road	No 46	House	14 & 14 A	305319	307619	Terraced two-bay two-storey house with attic, built c. 1880. Front site bounded by granite plinth wall surmounted by cast-iron railings and cast-iron gate	This house is typical of late Victorian architecture. As an integral part of the terrace, that has survived relatively undisturbed, this building adds to architectural character of the streetscape and the built heritage of Dundalk.	Architectural	Regional
Existing Protected Structure	D079	13702013	Castle Road	No 48	House	14 & 14 A	305318	307629	Terraced two-bay two-storey with attic red brick house, built 1880. Bounded by cast-iron railings on granite plinth.	One of a terrace of late nineteenth century red brick houses, this building retains its original character with string courses enhancing its façade. It plays a positive role in the streetscape.	Architectural	Regional
Existing Protected Structure	D080	13702012	Castle Road	No 50	House	14 & 14 A	305317	307640	Terraced two-bay two-storey with attic red brick house built c. 1880. Bounded by cast-iron railings on granite plinth.	This is a fine example of domestic architecture of the late-Victorian period. The attractive yellow brick contract enlivens the façade while the retention of sash windows and entrance door is noteworthy and the railings add to the character of the street	Architectural	Regional
Existing Protected Structure	D081	13702011	Castle Road	No 52	House	14 & 14 A	305315	307663	End-of-terrace two-bay two-storey with attic house, built c. 1890. Front bounded by wall with metal spikes and decorative cast-iron gate. Plaque to south gable reads " Peter Rice, Engineer, 1935-1992"	A fine example of domestic architecture or the late-Victorian Period with its handsome canted bay and fine cast iron gate, it harmonises with the other houses in the terrace and is yet distinctive. It was the birthplace of Peter Rice, engineer.	Architectural Historical	regional

Status	ID	NIAH No	Street	Structure_or_Address	Type	Map Sheet	X	Y	Description	Appraisal	Interest	Importance
Existing Protected Structure	D082	13702010	Castle Road	No 53	House	14 & 14 A	305316	307669	Terraced two-bay two-storey with attic red brick house built c.1890. Bounded by smooth rendered wall with metal spikes. Decorative cast-iron gate.	This is a fine example of domestic architecture of the late-Victorian period. The elegant canted bay window and fine brickwork contribute to the character of the terrace.	Architectural	Regional
Existing Protected Structure	D083	13702008	Castle Road	No 55	House	14 & 14 A	305314	307681	Terraced two-bay two-storey with attic red brick house, built c. 1890. Bounded by decorative cast-iron railings.	This is a fine example of domestic architecture of the late-Victorian period. The exuberant brick detailing and bay window, elegant stained glass and railings add to its architectural significance and to the character of Castle Road	Architectural	Regional
Existing Protected Structure	D084	13702007	Castle Road	No 57	House	14 & 14 A	305313	307692	Terraced two-bay two-storey with attic red brick house built c. 1890. Bounded by decorative cast-iron railings.	This house is a fine example of domestic architecture of the late-Victorian period. The bay window and stained glass to upper lights, dormer window, brickwork and railings add to the architectural character of the street	Architectural	Regional
Existing Protected Structure	D085	13702006	Castle Road	No 58, Clydebank	House	14 & 14 A	305313	307697	Terraced two-bay two-storey with attic red brick house built c. 1890. Bounded by decorative wrought iron railings and with tiled entrance path	This terraced house is a fine example of domestic architecture of the late-Victorian period. The bow window and railings are of particular note and contribute to the architectural character of the street	Architectural	Regional
Existing Protected Structure	D086	13702005	Castle Road	No 59, Lisanna	House	14 & 14 A	305312	307704	End-of-terrace two-bay two-storey with attic red brick house built c. 1890. Bounded by decorative wrought iron railings	This house is a fine example of domestic architecture of the late Victorian period and displays many characteristics of the time. The graceful bow is of particular note.	Architectural	Regional
Existing Protected Structure	D087	13705100	Castle Road	Seatown Tower	tower	14 & 14 A	305356	307520	Corner sited freestanding former bell tower to Franciscan friary, built c.1240.	This tower was once the bell tower to the Franciscan friary. The Friary no longer survives yet the tower remains as a fitting monument to a past period in Irish history. In 1315 twenty friars were killed by Bruce's soldiers on the site.	Social Architectural Archaeo. Historical Technical	regional
Existing Protected Structure	D088	-	Castleblaney Road	Castletown Church and Graveyard	Church	8	303242	308513	late Medieval		Architectural, archaeological	Regional

Status	ID	NIAH No	Street	Structure_or_Address	Type	Map Sheet	X	Y	Description	Appraisal	Interest	Importance
Existing Protected Structure	D089	-	Castletown Road	Gate Piers to Castletown Castle	gates	8	303164	308569	c.1800		Architectural	local
Existing Protected Structure	D090	13900737	Castletown Road	House adjacent to Bellew's Castle	house	8	303178	308656	Detached three-bay two-storey former house, built c. 1750, now in use as a convent.	Built in the mid eighteenth century the house is representative of the increased stability of the political and social situation in Ireland which led to a move from defensible to domestic architecture. Its location next to Bellew's Castle adds to interest.	Architectural Archaeological Social	Regional
Existing Protected Structure	D091	-	Castletown Road (St Louis)	Bellew's Castle	tower house	8	303194	308663	c. 1475 by Richard Bellew, a four stage tower with four corner turrets		Architectural Archaeological	National
Existing Protected Structure	D092	-	Castletown Road (St Louis)	Grotesque Sculpture	sculpture	8	303216	308656				regional
Existing Protected Structure	D093	13702043	Chapel Street	Christian Brothers School	school	13 B	304962	307649	Eight-bay three-storey stone school, dated 1867, two-storey red brick school building attached to south-west, two-storey concrete-built school building c. 1960 to north-east. Set in landscaped grounds with iron railings on limestone plinth to boundary	This imposing structure is a good example of the style adopted by ecclesiastical school architects in the second half of the nineteenth century. It is a landmark feature in the streetscape.	Architectural Social	Regional
Existing Protected Structure	D094	13705117	Chapel Street	Dundalk Municipal Technical School	school	13 B	305075	307498	Detached three-bay two-storey school, dated 1906. Bounded by granite wall, railings and gates	This is an interesting example of early twentieth-century school building. Its striking design elevates a utilitarian building to an aesthetically pleasing composition.	Architectural Artistic Social	Regional
Existing Protected Structure	D095	13705116	Chapel Street	former Library	Apartments	13 B	305095	307476	Detached multiple-bay two-storey with attic former school dated 1725.	Formerly known as the Viscount Limerick Grammar School. Remodelled as library in 1902. Building stands in grounds of St. Leonard's Abbey. With its fine entrance and pedimented breakfront the building is important to the built heritage of Dundalk.	Architectural Archaeological Social Historical	Regional

Status	ID	NIAH No	Street	Structure_or_Address	Type	Map Sheet	X	Y	Description	Appraisal	Interest	Importance
Existing Protected Structure	D099	13702042	Chapel Street	No 63	house	13 B	305010	307625	Terraced two-bay two-storey house, built c.1820.	This modestly proportioned yet attractive house is of importance in helping to maintain the character of Chapel Street. Its simple façade is enlivened by the fine Doric door surround and corbel detailing to the eaves.	Architectural Artistic	Regional
Existing Protected Structure	D100	13702041	Chapel Street	No 65	house	13 B	305009	307630	Terraced two-bay two-storey house, built c.1820	This modestly proportioned yet attractive house is of importance in helping to maintain the character of Chapel Street. Its simple façade is enlivened by the fine Doric door surround and corbel detailing to the eaves.	Architectural Artistic	Regional
Existing Protected Structure	D101	13702040	Chapel Street	No 67, Lis-Maur	House	13 B	305004	307637	Terraced three-bay two-storey house, built c. 1820.	one of a terrace this modest house is an integral part of the streetscape. Its façade is enhanced by the fanlight and attractive door surround. Further interest is added by the window guard, making it an elegant example of early-nineteenth architecture	Architectural Artistic	Regional
Existing Protected Structure	D102	13702039	Chapel Street	No 69	house	13 B	305001	307644	Terraced two-bay two-storey house, built c. 1820	one of a terrace this modest house is an integral part of the streetscape. Its façade is enhanced by the fanlight and attractive door surround. Further interest is added by the window guard, making it an elegant example of early-nineteenth architecture	Architectural Artistic	Regional
Existing Protected Structure	D103	13702038	Chapel Street	No 71	house	13 B	305000	307651	Terraced two-bay two-storey house, built c. 1820	this is a fine example of domestic architecture dating from the early decades of the nineteenth century. Its restrained façade is enlivened by the elegant doorcase and fine fanlight as well as the retention of sash windows.	Architectural Artistic	Regional
Existing Protected Structure	D104	13702037	Chapel Street	No 73	house	13 B	304997	307656	Terraced two-bay two-storey house, built c. 1820.	this is a fine example of domestic architecture dating from the early decades of the nineteenth century. Its restrained façade is enlivened by the elegant doorcase and delicate fanlight.	Architectural Artistic	Regional
Existing Protected Structure	D105	13705116	Chapel Street	St. Leonard's House	apartments	13 B	305093	307489	Detached multiple-bay two-storey with attic former school, dated 1725, later used as library, now apartments. Sited in the grounds of St Leonard's Abbey.	Formerly the Viscount Limeric Grammar School founded in 1725, remodelled as a library by Sir Thomas Manly Deane in 1902. The building with its fine entrance is an attractive and significant structure of importance to the heritage of Dundalk	Architectural Archaeological Historical Social	Regional

Status	ID	NIAH No	Street	Structure_or_Address	Type	Map Sheet	X	Y	Description	Appraisal	Interest	Importance
Existing Protected Structure	D106	13701002	Church Street	Dundalk House, Agnew Consultants Ltd.	Office	13	304767	307721	Detached multiple-bay two-storey with attic brick office building, dated 1909. Gabled breakfront to north end of west elevation with two-storey half round bay windows.	This fine building exhibits excellently-worked precise machine-made brick detailing seamlessly merging with stone trims. The cast iron roof ridging and curved glass to the bow window are of special interest.	architectural artistic, social	regional
Existing Protected Structure	D111	13701003	Church Street	No 17	shop/retail outlet	13 B	304802	307835	attached three-bay two-storey former house, built c. 1780. Rectangular main block, two-storey return to south east, Painted timber shopfront, c. 1860.	This fine building, contains the only pedimented eighteenth century doorcase in the street and a fine shopfront	architectural, artistic	regional
Existing Protected Structure	D112	-	Church Street	No 17, stone warehouses to rear of Moghul	warehouses	13 B	304833	307836	c.1850 industrial buildings		architectural	local
Existing Protected Structure	D113	13701001	Church Street	No 38, 39 Carroll House, Boylans Shoes	Shop/office	13 B	304792	307692	Five-bay three-storey shop and office, built c. 1880. Red brick to first and second floors, shopfront c. 1910 with carved stone detailing.	This building is of special interest for its splendid shopfront richly worked in painted stucco with carved stone detailing and relief enamelled lettering, all pointing to its historic use as the retail outlet for Carroll's Cigarette Factory	Architectural, Artistic, Social	regional
Existing Protected Structure	D114	13702030	Church Street	No 5, Connell & Co	house/shop	13 B	304816	307716	End-of-terrace two-bay three-storey former house, built c. 1830. Shopfront c. 1880 to ground floor.	Connell's Drapers is a very fine example of a Victorian shopfront. The survival of the shopfront and interior adds to the significance of the building and its appearance makes an invaluable contribution to Dundalk's main street.	Architectural Artistic, Social	Regional
Existing Protected Structure	D116	13702024 / 13702029	Church Street	St Nicholas Church of Ireland	Church (C of I)	13 B	304814	307738	Freestanding gable-fronted Church of Ireland church, originally built c. 1400, extended c. 1650, remodelled by Francis Johnston c. 1760. Graveyard, established 1770	The church is of huge importance to the town of Dundalk having been a site of continuous religious use for centuries, set back from the main street it is a fascinating reminder of the vicissitudes of that town's history.	Architectural, Artistic, Archaeological Social	National
Existing Protected Structure	D118	-	Clanbrassil Street	No 01-2, Irish Permanent	shop /commercial	13 B	304827	307339	c.1770 end of terrace three-bay three-storey Georgian building with shopfront c.1900		Architectural	local

Status	ID	NIAH No	Street	Structure_or_Address	Type	Map Sheet	X	Y	Description	Appraisal	Interest	Importance
Existing Protected Structure	D120	13704002	Clanbrassil Street	No 100 Ulster Bank	Bank	13 B	304785	307328	Corner-sited attached three-bay three-storey red brick and stone bank, built c. 1890. Extended to west	This fine building forms a landmark within the town. Designed by Vincent Craig, the contrasting use of red brick and sandstone with granite makes for an appealing structure.	Architectural, historical, social	Regional
Existing Protected Structure	D121	13705129	Clanbrassil Street	No 10A Hanratty's	shop/retail	13 B	304810	307402	1910, end of terrace two-bay single-storey Classical style retail building	This handsome building exudes elegance and superiority with its ornate classical design. Quality craftsmanship is evident throughout a variety of materials employed in its construction which, creates an aesthetically pleasing building & streetscape.	Architectural, artistic	Regional
Existing Protected Structure	D122	13704013	Clanbrassil Street	No 15, Clanbrassil Hotel	Hotel	13 B	304812	307426	Attached two-bay three-storey with attic former shop, built c. 1870	A fine example of the "Dundalk Style", though the ground floor of this example has been altered, the upper floors retain their original strikingly ornate decoration, which is finely executed, most notably the varied keystones.	Architectural, Artistic, Social Technical	regional
Existing Protected Structure	D123	13704012	Clanbrassil Street	No 16, McKeown's	shop/retail	13	304808	307431	Attached two-bay three-storey house, built c. 1810, now with public house to ground floor.	The modest scale of this building belies the intricateness of its shopfront. The colourful and artistic appearance of the faience stall riser, a unique example of such within Clanbrassil Street, is one of a variety of materials employed.	Architectural, Artistic, Social	regional
Existing Protected Structure	D124	13704011	Clanbrassil Street	No 24, The Blackhouse Centre (McEvoy's, Priceless S)	shopping Mall, offices	13 B	304803	307493	c.1870, five-bay, three-storey shop with extension to rear c.1980	Important example of the 'Dundalk Style'. Ornate decorative treatment of upper floors skilfully executed with Corinthian pilasters. It's bulky form makes an imposing landmark.	architectural, artistic, technical	regional
Existing Protected Structure	D126	13705125	Clanbrassil Street	No 32-33, Deary's	shop/retail	13 B	304820	307547	Attached six-bay three-storey former house, built c. 1860, formerly a pair of three-bay houses, Shopfront c. 1880	a well-maintained example of a former house, adapted in the nineteenth century to a department store. The shopfront, with its unusual details and high quality materials, evokes an earlier period of shopping history and constitutes a local landmark.	Architectural Artistic	regional
Existing Protected Structure	D127	13705127	Clanbrassil Street	No 36	shop/retail	13 B	304817	307575	Attached three-bay three-storey house, built c. 1870, with timber shopfront c. 1900, carriage arch to west.	The most notable feature of this shop building is its attractive timber shop front due to its delicate detailing, skilfully executed, which contributes both to its architectural and artistic significance	Architectural Artistic	Regional

Status	ID	NIAH No	Street	Structure_or_Address	Type	Map Sheet	X	Y	Description	Appraisal	Interest	Importance
Existing Protected Structure	D128	13705128	Clanbrassil Street	No 40, Duffner Bros	shop/retail	13 B	304833	307598	Attached three-bay three-storey house, built c. 1880, now with bakelite and chrome shopfront c. 1960.	The handsome façade makes a valuable contribution to the variety of the street, whilst providing a fine example of a mid twentieth-century shopfront.	Architectural Artistic	Regional
Existing Protected Structure	D131	13702031	Clanbrassil Street	No 51-52 Boyles China shop	shop/apartment	13 B	304831	307677	Corner-sited attached three-bay three-storey former house built c.1820. Timber shopfronts c. 1900 to ground floor.	The building contains a fine pair of characteristic Irish shopfronts of the turn of the nineteenth-century, the northern shop contains a very attractive curved glass window and original shop fittings. It makes a valuable contribution to Clanbrassil Street	Architectural Artistic, Social	Regional
Existing Protected Structure	D132	13705126	Clanbrassil Street	No 34, Deary's	shop/retail	13 B	304818	307561	Attached two-bay two-storey former house, built c. 1870, Timber shopfront	Now part of James Deary & Co, this building was once called "Trust House" and the survival of its attractive painted sign contributes to its interest.	Architectural	Regional
Existing Protected Structure	D133	13704006	Clanbrassil Street	No 77 Modern Fashions	shop/retail	13 B	304770	307504	Attached four-bay three-storey house, built c. 1830, now with glazed and chrome shopfront c. 1940.	This is an interesting example of an archetypal Irish building type - the terraced house with later infill shopfront. In this instance the shopfront dates from the 1940s with all its characteristic salient details intact.	Architectural Artistic	Regional
Existing Protected Structure	D135	13704010	Clanbrassil Street	No 63 Grafton Recruitment	apartments/offices	13	304780	307596	Attached three-bay three-storey former house, built c. 1870, with decorative plaster detailing	The render detailing to this attractive building makes for an eye-catching feature along Clanbrassil Street.	Architectural Artistic	regional
Existing Protected Structure	D136	13704005	Clanbrassil Street	No 90, Leavy's Opticians	shop/retail	13 B	304771	307406	Attached three-bay three-storey house, built c. 1820, with shopfront to ground floor	The attractive shopfront with fine render detailing adds to the architectural design and interest of this well-proportioned building	Architectural Artistic	Regional
Existing Protected Structure	D137	13704009	Clanbrassil Street	No 70, Lifestyle Sports	shop/retail	13 B	304775	307556	Attached four-bay three-storey commercial premises, dated 1863.	Built as a wine store for Nicholas Marting by the County Surveyor, John Neville, and described as one of the best in the "Dundalk style".	Architectural Artistic, Historical	regional

Status	ID	NIAH No	Street	Structure_or_Address	Type	Map Sheet	X	Y	Description	Appraisal	Interest	Importance
Existing Protected Structure	D140	13704008	Clanbrassil Street	No 73 Hughes & Hughes	shop/retail	13 B	304770	307532	Attached three-bay three-storey former bank, built c. 1900,	A well-composed and dignified façade that contributes to the character of Dundalk's main commercial street. Formerly the site of the Old Gaol, it is also of historic and archaeological significance.	Architectural, Artistic, Social	regional
Existing Protected Structure	D141	-	Clanbrassil Street	No 74	commercial building	13 B	304774	307524	c.1850 terraced three-bay three-storey retail building		architectural	local
Existing Protected Structure	D142	13704007	Clanbrassil Street	No 75, Central Cards	façade and shopfront	13 B	304776	307514	Terraced three-bay three-storey former house, built c. 1820, now with shop to ground floor	This fine building contributes an early and elegant character to the fabric of Clanbrassil Street.	Architectural Artistic	Regional
Existing Protected Structure	D146	13704004	Clanbrassil Street	No 95, Dundalk Post Office	Post Office	13 B	304772	307358	Attached three-bay two-storey red brick post office, built c. 1910.	This handsome red brick Arts and Crafts influenced post office forms a pleasing contrast to the Classical facades of neighbouring buildings with the high quality stonework contributing to its significance.	Architectural, historical, social	regional
Existing Protected Structure	D147	13704003	Clanbrassil Street	No 96-98, AIB bank	Bank	13 B	304784	307348	Attached five-bay four-storey bank, built c. 1930. Red brick walling laid in Flemish bond, Portland limestone pilasters with fluted capitals and central Ionic columns supporting entablature	The former Munster and Leinster Bank is an ambitious exercise in Classical style bank building. The giant orders give the building an appearance of robust confidence with the attractive fenestration and window guards enhancing its architectural quality.	Architectural, artistic, social	regional
Existing Protected Structure	D149	13706021	Coes Road	Blackthorn Business Park	factory, former stables	14	306258	307402	c.1825, detached fifteen-bay single-storey former cavalry stables, renovated as factory c.1950, refurbished c. 2005 as business park.	The tower and associated walls to the north are interesting features, with their elegant appearance seemingly at odds with the more robust main block, with the more robust main block, yet they enhance this industrial building.	Architectural Technical	regional
Existing Protected Structure	D151	13707062	Crescent	Dundalk Grammar School	School	18 A	304297	306532	Detached five-bay three-storey school, dated 1817. U-plan, return to North with extensions to West, single-storey porch to East, extended to West, 1868, extension to North-East.	The diversified fenestration is particularly interesting, with the retention of so much of this early fabric adding to the building's significance. Dundalk Grammar School is an important part of the social historical landscape of Dundalk.	Architectural Social	regional

Status	ID	NIAH No	Street	Structure_or_Address	Type	Map Sheet	X	Y	Description	Appraisal	Interest	Importance
Existing Protected Structure	D152	13707047, 13707048 (wall)	Crescent	Garda Siochana Station	Garda Station	13C	304339	306745	1845-1853, detached five-bay two-storey granite ashlar Italianate gaol, incl rubble wall	Its stark grey walls reflect the gravity of its function. The rustication to the plinth and column bases are skilfully executed, adding subtle artistic detail. The building forms a significant complex with the other remaining gaol structures incl. walls.	Architectural Artistic Historical Social Technical	regional
Existing Protected Structure	D153	13707049	St Dominick's Place/Malachy's Villas	Dundalk Civil Defence (former gaol)	Civil Defence Barracks	13C	304307	306763	c.1850, detached thirteen-bay two-storey over basement with attic stone former gaol, refurbished 2000, incl boundary wall	This former gaol building is a valuable and interesting piece of social history. Retaining much original fabric, it stands as a memento of nineteenth century penal building.	Architectural Historical Social Technical	Regional
Existing Protected Structure	D154	13707019	Crescent	Louth Hospital - Dundalk Grammar School	School	18 & 18 A	304384	306653	1834, detached eleven-bay two-storey red brick former infirmary, with extension at rear c.1950.	The building is distinguished by the sandstone arcade to the principal East elevation and the striking chimneystacks to North and South elevations. Quality stonemasonry is displayed throughout the building further enhancing its significance.	Architectural Historical Social	regional
Existing Protected Structure	D155	13707032	Crescent	No 10	House	13D	304431	306773	Terraced two-bay two-storey house with attic. Built c. 1880, Canted bay window to west elevation and return to east.	This house is enlivened by its simple but finely-executed moulded decoration, particularly the roll-mouldings to windows and door openings. The canted bay adds elegance to the design, with the attractive cast-iron railings adding to its significance.	Architectural	regional
Existing Protected Structure	D156	13707031	Crescent	No 11, Crescent House	House	13D	304429	306734	Corner sited end-of-terrace three-bay two-storey with attic house, built c. 1880. Canted bay windows to west, return to east.;	The house is enlivened by its simple but finely-moulded decoration, particularly the roll-mouldings to window and door openings. The canted bays add symmetry and elegance to the design, with the oculus adding a further point of interest to the house.	Architectural	regional
Existing Protected Structure	D157	13707028	Crescent	No 12	House	13D	304431	306741	Semi-detached two-bay two-storey with attic house, built c. 1880, canted bay to west, return to east	The canted bay and retention of original sliding sash windows enliven the red brick façade and the moulded brick detailing which surrounds the window and door openings is an attractive feature. It makes a positive contribution to the architectural heritage	Architectural	regional
Existing Protected Structure	D158	13707027	Crescent	No 13	House	13D	304431	306734	Semi-detached two-bay two-storey with attic house, built c. 1880. Canted bay to west, return to east	The retention of some original timber sliding sash windows enliven the red brick façade and the moulded brick detailing which surrounds the window and door openings is an attractive feature. It makes a positive contribution to the architectural heritage	Architectural	regional

Status	ID	NIAH No	Street	Structure_or_Address	Type	Map Sheet	X	Y	Description	Appraisal	Interest	Importance
Existing Protected Structure	D159	13707026	Crescent	No 14	House	13D	304432	306723	Detached three-bay two-storey house built c. 1890. Full height canted bay to south	This Victorian house is enhanced by its full-height canted bays, which give the house its impressive appearance. It retains many original features, most notably the highly-detailed entrance porch. The tiled floor and stained glass add an artistic touch.	Architectural, Artistic	regional
Existing Protected Structure	D160	13707025	Crescent	No 15, Crescent Manse	House	18 & 18 B	304441	306695	Detached three-bay two-storey red brick former manse, built c. 1890, Canted bay windows to west, return to east.	This former manse contains many features characteristic of late-Victorian architecture. The canted bays complete the symmetry of the design. The unusual curved dormers & brick decoration enhance the building, & the retention of windows adds significance.	Architectural Artistic Social	regional
Existing Protected Structure	D161	13707024	Crescent	No 16, Loyola	House	18 & 18 B	304445	306685	Semi-detached two-bay two-storey house, built c. 1895. Canted bay window to east	This Victorian house, one of a pair, displays well-executed subtle decorative features, with the unusual channelled brickwork being particularly noteworthy. Its simple design is enhanced by the dormer window, with its carved detailing and canted bay.	Architectural, Artistic	regional
Existing Protected Structure	D162	13707023	Crescent	No 17	House	18 & 18 B	304445	306679	Attached two-bay two-storey house, built c. 1895. Canted bay window to west, return to east.	This Victorian house, one of a pair, displays well-executed subtle decorative features, with the unusual channelled brickwork being particularly noteworthy. Its simple design is enhanced by the dormer window, with its carved detailing and canted bay.	Architectural, Artistic	regional
Existing Protected Structure	D163	13707038	Crescent	No 04	House	13D	304439	306816	Attached two-bay two-storey house built c. 1880. Full height canted bay to west.	Built as one of a pair, this fine late-nineteenth century house is dominated by the substantial canted bay, which enlivens its modest form. Subtle decoration such as the ridge cresting, finial and simple mouldings further enhance the structure.	Architectural	regional
Existing Protected Structure	D164	13707037	Crescent	No 05	House	13D	304435	306809	Attached two-bay two-storey house, built c. 1880. Full-height canted bay to West.	Built as one of a pair, this fine late-nineteenth century house is dominated by the substantial canted bay, which enlivens its modest form. Subtle decoration such as the ridge cresting, finial and simple mouldings further enhance the structure.	Architectural Social	regional
Existing Protected Structure	D165	13707036	Crescent	No 06, Wavertree	House	13D	304433	306802	Terraced three-bay two-storey house, c.1880, canted bay windows to West.	This house has a pleasing symmetrical design. Its simple façade is enlivened by well-executed brick mouldings. Of particular note are the decorative panels, intricately designed and executed, which with the keystone and lion heads, add artistic merit.	Architectural Artistic	regional

Status	ID	NIAH No	Street	Structure_or_Address	Type	Map Sheet	X	Y	Description	Appraisal	Interest	Importance
Existing Protected Structure	D166	13707035	Crescent	No 07, Annesley	House	13D	304434	306793	Terraced two-bay two-storeyc.1880, Canted bay to West, return to east.	This modest terraced house is enlivened by its simple but finely executed moulded decoration, particularly the roll-mouldings to windows and door openings. The canted bays add symmetry & elegance to the design, cast-iron railings gates have foundry mark.	Architectural Artistic	regional
Existing Protected Structure	D167	13707034	Crescent	No 08, Kinvara	House	13D	304433	306787	Terraced two-bay two-storey with attic house built c. 1880. Canted bay window to West.	This house is enlivened by its simple but finely-executed moulded decoration, particularly the roll-mouldings to windows and door openings. The canted bays add symmetry & elegance to the design, cast-iron railings gates have foundry mark.	Architectural Artistic	regional
Existing Protected Structure	D168	13707033	Crescent	No 09	House	13D	304432	306779	Terraced two-bay two-storey with attic house, built c. 1880, canted bay window to west, return to east	This house is enlivened by its simple but finely executed moulded decoration, particularly the roll-mouldings to windows and door openings. The canted bays add symmetry & elegance to the design, cast-iron railings gates have foundry mark.	Architectural Artistic	regional
Existing Protected Structure	D170	13705002	Crowe Street	No 3, Ladbrokes	Commercial	13D	304864	307280	End of terrace two-bay three-storey former house, built c. 1870. Shopfront to ground floor. Blocked up window openings.	Fine render detailing to the upper floors.	Architectural Artistic	Regional
Existing Protected Structure	D171	13705003	Crowe Street	No 4, Christy McGee Insurances (No.3 ?)	Commercial	13D	304869	307282	Terraced two-bay three-story former house, built c.1870. Painted timber shopfront to ground floor.	One of a terrace of six houses. Fine render detailing to upper floors.	Architectural Artistic	Regional
Existing Protected Structure	D172	13705010	Crowe Street	No 13, Tempest, Democrat offices	commercial	13D	304954	307297	Corner- sited three-bay three-storey, Italianate house c.1860. Three bays returning to South. Roof hidden by smooth rendered parapet with terminating piers topped by finials.	Imposing from contributes to streetscape. Elaborate decorative detail adds artistic interest, especially the seashell motif.	Architectural Artistic Historical Technical	regional
Existing Protected Structure	D173	13705004	Crowe Street	No 5, Celtic Bookmakers	retail	13D	304874	307282	Terraced two-bay three-storey former house c.1890. Painted timber shopfront to ground floor.	One of a terrace of six houses.	Architectural Artistic	regional

Status	ID	NIAH No	Street	Structure_or_Address	Type	Map Sheet	X	Y	Description	Appraisal	Interest	Importance
Existing Protected Structure	D174	13705005	Crowe Street	No 6, Celtic Bookmakers	retail	13D	304880	307282	Terraced three-bay three-storey c.1870, incorporating carriage arch.	One of a terrace of six houses. Round headed window opening above carriage arch. Attractive use of render detailing. Inscription 'Livery Stables' to arch.	Architectural Artistic	regional
Existing Protected Structure	D175	13705006	Crowe Street	No 7, Toale's Public House	public house	13D	304889	307279	Terraced two-bay three-storey former house, built c. 1870. Painted timber shopfront, projecting clock at first floor.	Part of an attractive set piece of six houses with central carriage arch which stand out for their fine moulded render detailing. The house is a handsom example of nineteenth-century architectural development in Irish towns.	Architectural Artistic Social	Regional
Existing Protected Structure	D176	13705007	Crowe Street	No 8	retail / residential	13D	304891	307286	c.1870 end of terrace two-bay three-storey house.	One of a terrace of six. Fine moulded render detailing.	Architectural Artistic	regional
Existing Protected Structure	D177	13705008	Crowe Street	Townhall - Town Council Offices	townhall, former corn exchange	13B	304919	307336	Attached seven-bay two-storey municipal building, c.1859-64, with central frontispiece, arched access to left c.1990	Elaborate Italianate Palazzo townhall, designed by John Murray. Beautiful craftsmanship evident in stone detailing adds artistic interest. As a town hall it holds important social and historical interest.	Architectural Artistic Historical Social	regional
Existing Protected Structure	D178	-	Demesne	Adelphi Cinema Complex (facades)	cinema complex	13	304678	307322	c.1945 Art Deco buildings, facades only		architectural	local
Existing Protected Structure	D179	13704017	Demesne Road	Ice Houses at Ice House Hill	Ice House	13A	304354	307557	c. 1780 subterranean stone icehouse.	Fine vaulting and masonry construction. Originally part of Dundalk House demesne. Forms landmark in surrounding park.	Architectural Historical Technical	regional
Existing Protected Structure	D181	-	Dublin Road	Bayview House	house	23	305085	305398	Detached three-bay single storey house c.1820, extended to rear c.2000		Architectural	local

Status	ID	NIAH No	Street	Structure_or_Address	Type	Map Sheet	X	Y	Description	Appraisal	Interest	Importance
Existing Protected Structure	D182	13900744	Dublin Road	Carrolls Factory	Industrial	24	305535	304672	Deatched multi-bay single-storey with clerestory steel and glass tobacco factory, built 1967-70. Now in use as college.	This is an elegant modernist structure which combines form & function to create a striking low sleek building. It was designed by Ronnie Tallon in the Miesian style. Built of high quality material, it holds a leading place in Dundalks modern architecture.	Architectural Artistic Historic Social Technical	National
Existing Protected Structure	D184	-	Dublin Road	Ladywell Shrine	shrine	18	304836	306095			architectural artistic	local
Existing Protected Structure	D188	13707045	Dublin Street	No 9, Carlton House	office	13D	304587	306891	terraced three-bay three-storey with attic late Georgian house c.1840	The plain walling of its upper floors is contrasted by the rustication of the ground floor. The elaborate entrance is also striking, with well-executed finishing such as the lions head motifs to the brackets, which add artistic interest.	Architectural Artistic	Regional
Existing Protected Structure	D189	-	Dublin Street	Nos 36-37, Windsor Bar	public house	13D	304571	306733	dated 1886 Late Victorian public house		Architectural	local
Existing Protected Structure	D192	13705097	Earl Street	No 03, former Dundalk Democrat	commercial	13D	304864	307240	c.1875, attached three-bay three-storey house with Classical style shopfront	Greek Ionic façade. Fine detailing adds artistic significance to the building. Beautiful moulding around the windows, headings on shop front. The lettering on the main elevation display the building's origins and adds an element of historic interest.	Architectural Artistic Historical	regional
Existing Protected Structure	D198	13705094	Earl Street	No 17, McCuskers and adjoining entrance	shop	13D	304830	307214	c.1820 two-bay three-storey retail building, with timber and wrought iron shopfront	Part of a terrace shaped to adhere to the curve of the road. The attractive arched shopfront has beautiful detailing to its fanlight in the form of interlacing circles, giving it artistic significance. Survival of sliding sash windows is noteworthy.	Architectural Artistic	Regional
Existing Protected Structure	D199	-	Earl Street/ Crowe St.	First Active	commercial	13D	304848	307275	1772, eight-bay four-storey over basement with attic remodelled c.1865		Architectural	Regional

Status	ID	NIAH No	Street	Structure_or_Address	Type	Map Sheet	X	Y	Description	Appraisal	Interest	Importance
Existing Protected Structure	D200	-	Fairgreen Row	No 06	house	9 & 9D	304881	307982	c.1900 end of terrace three-bay two-storey house		Architectural	local
Existing Protected Structure	D201	-	Fairgreen Row	No 07	house	9 & 9D	304889	307983	c.1900 terraced three-bay two-storey house		Architectural	local
Existing Protected Structure	D202	-	Fairgreen Row	No 08	house	9 & 9D	304894	307982	c.1900 terraced three-bay two-storey house		Architectural	local
Existing Protected Structure	D203	-	Fairgreen Row	No 09	house	9 & 9D	304899	307981	c.1900 terraced three-bay two-storey house		Architectural	local
Existing Protected Structure	D204	-	Fairgreen Row	No 10	house	9 & 9D	304904	307979	c.1900 terraced three-bay two-storey house		Architectural	local
Existing Protected Structure	D207	13705092	Francis Street	No 01, Michael McCourt's Pub	public house	13D	304854	307189	Attached three-bay three-storey house built c.1870, now with public house to ground floor. Fine shopfront with carved details.	This public house retains a particularly fine shopfront. Said to be built on the site of Mortimer's Castle where Edward Bruce was crowned King of England.	Architectural Artistic Social	Regional
Existing Protected Structure	D208	13705091	Francis Street	No 05, Smyths	shops	13D	304880	307202	End-of-terrace two-bay three-storey former house, built c. 1840.	This building has a simple, well-proportioned design enhanced by the retention of its sliding sash windows. The shopfront displays fine carved detailing and its early date makes it an important feature within a streetscape containing many replacements.	Architectural Artistic	Regional

Status	ID	NIAH No	Street	Structure_or_Address	Type	Map Sheet	X	Y	Description	Appraisal	Interest	Importance
Existing Protected Structure	D209	13705090	Francis Street	No 06, Berrill's	Office	13D	304881	307209	Terraced three-bay three-storey former house built c. 1840	This fine terraced building has simple, well-proportioned design which is enhanced by the retention of its sash windows and elegant doorcase.	Architectural Artistic	Regional
Existing Protected Structure	D210	13705089	Francis Street	No 14	Offices	13D	304948	307237	End-of-terrace double-pile two-bay three-storey over basement former house, c. 1820.	One of a group of five, this fine terraced house displays simple elegance in its design.	Architectural Artistic Technical	regional
Existing Protected Structure	D211	13705088	Francis Street	No 15	Apartments	13D	304959	307247	Terraced double-pile three-bay three-storey over basement former house, built c. 1820	This fine terraced house, displays a simple elegance in its design. The doorcase is a particularly noteworthy feature and the fine stone surround to the carriage arch and railings to front site complete this structure & add to the streetscape of Dundalk.	Architectural Artistic Technical	regional
Existing Protected Structure	D212	13705087	Francis Street	No 16	Offices	13D	304957	307250	c.1820, terraced double-pile two-bay three-storey over basement late Georgian house.	One of a group of five. The doorway is notable with its attractive surround and decorative fanlight. The wrought iron railings with integral boot scraper, an unusual feature completes this structure which forms a noteworthy addition to the structure.	Architectural Artistic Technical	regional
Existing Protected Structure	D213	13705086	Francis Street	No 17, James H. Murphy & Son	Offices	13D	304966	307249	c.1820, terraced double-pile two-bay three-storey over basement late Georgian house	One of a group of five. The doorway is particularly notable. The wrought-iron railings complete this site which forms an appealing addition to the street.	Architectural Technical Artistic	regional
Existing Protected Structure	D214	13705085	Francis Street	No 18, Solicitors	Offices	13D	304973	307253	c.1820, end-of-terrace double-pile three-bay three-storey over basement late Georgian house, incorporating arched carriageway, return c.1975	One of a group of five. The doorway is particularly noteworthy with its rendered surround and decorative fanlight. The retention of sliding sash windows & railings to the front complete this structure which forms an appealing addition to the streetscape.	Architectural Artistic Technical	regional
Existing Protected Structure	D215	13705075	Jocelyn Street	Kilgar House	Offices	14 & 14 A	305230	307341	c.1800 detached two-bay three-storey over basement former house.	Attractive Georgian house, with its variations of render detailing to the façade, is enlivened by the retention of original sliding sash windows as well as the attractive entrance with decorative petal fanlight and unusual canopy.	Architectural Artistic	Regional

Status	ID	NIAH No	Street	Structure_or_Address	Type	Map Sheet	X	Y	Description	Appraisal	Interest	Importance
Existing Protected Structure	D216	13705071	Jocelyn Street	No 40, J. Wynne	house	14 & 14 A	305323	307362	c.1870, end-of-terrace two-bay two-storey with attic. Pedimented breakfront to East bay North elevation.	Fine craftsmanship is evident in tis construction, not least in the use of a variety of well-finished materials in its decoration. The survival of much origianl further enhanced its significance.	Architectural Artistic	Regional
Existing Protected Structure	D217	13705070	Jocelyn Street	No 39, J. Wynne	house	14 & 14 A	305331	307361	c.1870 terraced two-bay two-storey with attic. Pedimented breakfront to West bay North elevation.	Fine craftsmanship is evident in jts construction, not least in the use of a variety of well-finished materials in tis decoration. Amalgamated with the house to its East, it has retained its original character with the survival of much original material	Architectural Artistic	Regional
Existing Protected Structure	D218	13705069	Jocelyn Street	No 38, J. Wynne	house	14 & 14 A	305336	307365	c.1870, terraced two-bay two-storey with attic. Pedimented breakfront to East bay North elevation.	Fine craftsmanship is evident in construction, not least in the use of a variety of well-finished materials in its decoration. Amalgamated with the house to the West, it has retained its original character with the survival of much original material.	Architectural Artistic	Regional
Existing Protected Structure	D219	13705068	Jocelyn Street	No 37, J. Wynne	house	14 & 14 A	305346	307364	c. 1870 End-of-terrace two-bay two-storey with attic house. Central pedimented breakfront and integral carriage arch to North elevation.	Fine craftmanship is evident in its construction, not least in the use of a variety of well-finished materials in tis decoration. Features such as the fenestration, tiled entrance and carriage arch add further interest, with the survival of the fascia boa	Architectural Artistic	Regional
Existing Protected Structure	D220	13705072	Jocelyn Street	Jocelyn House	Commercial services	14 & 14 A	305307	307357	corner sited attached three-bay three-storey plus attic over basement house, built c.1860, with canted oriel window to ground floor and three-storey return	Its simple from is enhanced by the decorative render detailing, unusaul ground floor window and elegant doorcase. The survival of origianl feates to the basement area adds further significance to the house.	Architectural Artistic	Regional
Existing Protected Structure	D221	13705029	Jocelyn Street	No 28, Meeting House, (Red Cross)	office/health care	14 & 14 A	305290	307403	c.1915, attached single-storey three-bay former hall with gabled façade to street and railed site to front	The simple gabled façade is made more interesting and aesthetically pleasing by the use of decorative brickwork to the eaves and ball finials to gable. It has been executed using similar brick detailing evident in neighbouring properties.	Architectura Artistic Social	regional
Existing Protected Structure	D222	13705024	Jocelyn Street	Methodist Church, Wesley House	Church	14 & 14 A	305231	307401	Freestanding three-bay two-storey rendered former Methodist church, built 1834 with breakfront pedimented façade and with railed site to street	Pleasant proportions and symmetry make for an elegantly composed front elevation that belies the more simple rubble hall behind. Careful craftsmanship in the rendered detailing adds artistic significance to the building.	Architectural Artistic Historical Social	regional

Status	ID	NIAH No	Street	Structure_or_Address	Type	Map Sheet	X	Y	Description	Appraisal	Interest	Importance
Existing Protected Structure	D223	13705076	Jocelyn Street	Museum Building Complex	Museum	13 B	305150	307332	Corner attached eight-bay five-storey stone former distillery dated 1799, extension to West dated 1877, converted to museum c.1995	Originally part of a distillery, it is a memento of Dundalk's industrial past. Later used as a tobacco warehouse from the 1930's on. Donated to Council in 1989. Remains an important part of the social and historic fabric of the town.	Architectural Historical Social	Regional
Existing Protected Structure	D224	13705032	Jocelyn Street	No 01 e	Offices	14 & 14 A	305327	307405	c.1820, End of terrace three-bay three-storey over basement former house.	This terraced house is set within a row of similar buildings representing a good example of Irish Georgian town architecture. It has retained some interesting original features such as the decorative fanlight and iron-wrought railings.	Architectural Artistic	regional
Existing Protected Structure	D225	13705021	Jocelyn Street	No 01w The Home Bakery	shop/retail outlet	13 B	305101	307355	Corner-sited end-of-terrace two-bay three-storey house, built c. 1840, now also in use as shop. Single-bay two-storey return to north.	This property retains its original massing and sliding sash windows to the upper floors. It forms an appropriate corner termination.	Architectural	Regional
Existing Protected Structure	D226	13705033	Jocelyn Street	No 02 e	Offices	14 & 14 A	305335	307407	c.1820, terraced three-bay three-storey over basement former house.	Set within a row of similar buildings, representing a good example of Irish Georgian town architecture. Retains some interesting original features such as the decorative fanlight and wrought-iron railings, and the original sliding sash windows survive.	Architectural Artistic	regional
Existing Protected Structure	D227	13705034	Jocelyn Street	No 03 e	Offices	14 & 14 A	305343	307408	c.1820, end of terrace three-bay three-storey over basement with coach house at rear converted to dwelling	Set within a row of similar buildings, representing a good example of Irish Georgian town architecture. Retains some interesting original features such as the decorative fanlight and wrought-iron railings, and the original sliding sash windows survive.	Architectural Artistic	regional
Existing Protected Structure	D229	13705023	Jocelyn Street	No 11 (CYMS)	clinic	13 B	305156	307370	Attached two-bay, two-storey with basement former clubhouse, 1888. Two storey canted bay to West of main (South) elevation, gable-fronted.	Beautiful carving on the lettering of the bands and terracotta decoration give the building artistic significance, particularly detailing around the door. It is an important part of Dundalk's architectural heritage.	Architectural Artistic Social	Regional
Existing Protected Structure	D230	13705025	Jocelyn Street	No 22, Kia Ora House	Offices	14 & 14 A	305248	307387	c. 1830 detached three-bay three-storey plus attic over basement	Sole survivor of what was once a terrace. Retains its original proportions. Doorway, fanlight, surround and door furniture of artistic note.	Architectural Artistic	Regional

Status	ID	NIAH No	Street	Structure_or_Address	Type	Map Sheet	X	Y	Description	Appraisal	Interest	Importance
Existing Protected Structure	D231	13705030	Jocelyn Street	No 29	House	14 & 14 A	305300	307402	Semi-detached two-bay two-storey with attic house c.1905, with two-storey projecting bay and pedimented half dormer	String courses, keystones, panels, window and door surrounds and corbelled eaves have all been richly adorned making it and its neighbour artistically and architecturally of significance. The iron boundary railings are also of note.	Architectural Artistic	regional
Existing Protected Structure	D232	13705031	Jocelyn Street	No 30	House	14 & 14 A	305305	307403	Attached two-bay two-storey with attic house c.1905, with two-storey projecting bay and pedimented half dormer	String courses, keystones, panels, window and door surrounds and corbelled eaves have all been richly adorned with Art Nouveau style making it and its neighbour artistically and architecturally of significance.	Architectural Artistic	regional
Existing Protected Structure	D233	13705067	Jocelyn Street	Seatown House (Opp. Castle Rd, house w. bay, arch	house	14 & 14 A	305354	307369	c.1870 attached three-bay three-storey over basement. Integral carriage arch and canted oriel window to North elevation.	This striking house displays a well-proportioned design with the fine ground floor complimented by the unadorned upper floors. High quality craftsmanship is evident throughout, most notably in the striking oriel window and the doorcase.	Architectural Artistic	Regional
Existing Protected Structure	D234	13705074	Jocelyn Street	Presbyterian Church	Church	14 & 14 A	305251	307330	1839 freestanding gable-fronted Presbyterian church, in Gothic Revival style, with railed site to street.	Designed by Thomas Duff. The exterior and interior of the structure blend well together, the fine timber staircase, box pews and pulpit are all worthy of note and the retention of exterior features such as the skilfully crafted doors and windows	Architectural Artistic Social Historic	regional
Existing Protected Structure	D236	13705103	Mill Street	Convent of Mercy	School	14 & 14 A	305412	307508	Attached multiple-bay single-storey school, built c. 1845.	The original building was reworked c. 1910, with a very handsome stone doorcase containing a fine example of a ceramic plaque in the Art Nouveau style, which adds to its artistic significance.	Architectural Artistic Social	Regional
Existing Protected Structure	D237	13705130	Market Street	Dundalk UDC offices (Forester's Hall)	offices	13 B	304882	307390	Detached three-bay two-storey gable-fronted former clubhouse dated 1902, with curvilinear gable to façade	The shaped gable, elegant porch and varied mouldings add a rich and varied decoration. The variety of materials employed, all worked in quality craftsmanship, further enhance the design. The intricate cast-iron railings also add artistic significance.	Architectural Artistic Social	regional
Existing Protected Structure	D238	13705103	Mill Street	Entrance to Convent National Schools	gates	14 & 14 A	305455	307512	Square headed door opening in cut stone surround, under glazed ceramic plaque		Architectural, artistic	Regional

Status	ID	NIAH No	Street	Structure_or_Address	Type	Map Sheet	X	Y	Description	Appraisal	Interest	Importance
Existing Protected Structure	D240	-	Mount Avenue	Dun Dealgan	Motte/Tower	8	302953	308301	Motte, standing stone and tower		Archaeological	National
Existing Protected Structure	D242	13704016	Mulholland Avenue	Magnet Cinema	Educational	13	304624	307155	c.1935 detached seven-bay two-storey stripped style Classical building. Six-bay block with projecting square bay profiles to West.	Pedimented central breakfront. Skilful combination of red brick and limestone ashlar. Fine collection of cast iron gates of artistic note.	Architectural Artistic Social	Regional
Existing Protected Structure	D244	13702026	Nicholas Street	St Mary's College	School	13 B	304921	307807	c.1900 end of terrace eight bay three-storey red brick school building	Designed by John Murray in 1874, this is a robust school building, handsomely detailed and constructed of high-quality materials.	Architectural Historical Social	Regional
Existing Protected Structure	D245	13702026	Nicholas Street	St Mary's College Chapel	School	13 B	304920	307812	Five-bay four-storey central pedimented red brick school building, dated 1874	Designed by John Murray in 1874, this is a robust school building, handsomely detailed and constructed of high-quality materials.	Architectural Historical Social	Regional
Existing Protected Structure	D246	13702026	Nicholas Street	St Mary's College	School	13 B	304911	307791	Attached multiple-bay three-storey red brick school building, dated 1874.	Designed by John Murray in 1874, this is a robust school building, handsomely detailed and constructed of high-quality materials.	Architectural Historical Social	Regional
Existing Protected Structure	D247	13702025	Nicholas Street	St Mary's College	School	13 B	304911	307776	Attached five-bay three-storey former house, built c. 1780, remodelled c.1940. Singlestorey flat roof extension c. 1940 to south-east, attached to further school building to north.	This elegant red brick house, one of the few eighteenth-century houses to survive in Dundalk, forms part of an interesting educational complex with further buildings to the north and church to the south.	Architectural Artistic Social	Regional
Existing Protected Structure	D248	13702023	Nicholas Street	St. Mary's (Marist) Church	Church (R.C.)	13 B	304916	307757	Corner-sited freestanding gable-fronted Roman Catholic church, dated 1935. Bounded by wroughtiron railings and gates.	This handsome stone church is a prominent landmark on Saint Mary's Road.It exhibits high quality workmanship and artistic qualities in the strained glass windows. The striking Romanesque-style door opening is of particular interest	Architectural, Artistic, Social, Technical	Regional

Status	ID	NIAH No	Street	Structure_or_Address	Type	Map Sheet	X	Y	Description	Appraisal	Interest	Importance
Existing Protected Structure	D249	13704001	Park Street	No 15, The Phoenix Bar	public house	13	304787	307160	Attached three-bay two-storey former house built c.1890. Timber pub front with hand painted lettering.	This attractive building stands out within the streetscape for its brick construction and handsome timber shopfront. Fine timber sash windows with margin lights contribute to the overall pleasing appearance.	Architectural Artistic Social	Regional
Existing Protected Structure	D250	13704014	Park Street	No 16, Emerald Casino - former Bank,	Casino (former Bank)	13	304770	307153	c.1845, with projecting porch c.1930 and addition to rear on piloti c.1970	Designed by George Halpin for Bank of Ireland, remodelled first part of twentieth century. Banded rustication and robust ashlar entrance porch create an imposing façade. Fine detailing to porch and gate piers.	Architectural Historical Social	regional
Existing Protected Structure	D252	-	Park Street	No 36, Baldwin Jewellers	shopfront	13	304667	307022	c.1895, terraced two-bay two-storey with attic retail building		Architectural	local
Existing Protected Structure	D253	13707044	Park Street	No 44, M.Courtney, Pub	public house	13D	304634	306983	Attached three-bay two-storey house, built c.1860 with public house to ground floor. Painted timber pub front, integral carriage arch to west.	A fine example of a mid nineteenth century house combined with a public house, which adds to the architectural character of Dundalk. The survival of the early pub front adds to its significance. The retention of the window guard is also noteworthy.	Architectural Artistic Social	Regional
Existing Protected Structure	D255	13704015	Park Street	No 74 Austin Reid Clothing/Hair Art	Shop/retail	13	304736	307041	Attached four-bay three-storey house, c. 1840, formerly pair of two-bay houses. Renovated and extended to East.	notable for fine rusticated ground floor in Florentine Palazzo style with Ionic columns.	Architectural Artistic	Regional
Existing Protected Structure	D256	13900702	Point Road	Thatched cottage	house	15	307708	307464	Detached four-bay single-storey thatched house, built c.1820. Rectangular plan, single-storey flat-roofed addition to North	This is a fine example of a vernacular thatched house maintaining a distinctive window pattern. The associated farm buildings provide an attractive setting for the building which is located prominently in the suburbs of Dundalk.	Architectural Social Technical	Regional
Existing Protected Structure	D257	-	Point Road, Soldiers Point	Coast Guard Cottages No 5	house	15	308317	307618	Terraced three-bay two-storey house with projecting porch		Architectural	Local

Status	ID	NIAH No	Street	Structure_or_Address	Type	Map Sheet	X	Y	Description	Appraisal	Interest	Importance
Existing Protected Structure	D258	13703004	Quay Street	No 40, Harbour Commissioners Office	House	14	305956	307614	Attached three-bay two-storey over basement former house, built c. 1800. Random rubble stone wall to west.	This fine building is a memento of the building boom that accompanied the growth of the modern Port of Dundalk. The stained glass lights to the ground floor are striking, unexpected features which complete an aesthetically pleasing structure.	Architectural, Artistic	Regional
Existing Protected Structure	D259	13706001	Quay Street	Gibson Enterprises, former railway station	retail, former railway station	14 & 14 A	305752	307586	c.1850, detached three-bay single storey red brick, with ashlar arches	An important feature in the architectural landscape. The classical influenced stone façade is well-executed providing an elegant entrance to the building. Further significance is added by the fine chimneystacks and sash windows.	Architectural Artistic Social	regional
Existing Protected Structure	D260	-	Quay Street	House at "B & I " gate	house	14	306114	307640	c.1870 detached three-bay two-storey building		Architectural	local
Existing Protected Structure	D261	13706002	Quay Street	Custom House	Custom House	14 & 14 A	305743	307573	Dated 1803, attached single storey three-bay custom house, with side to street	Highlights Dundalk's historic importance as a port and transit point. The retention of much original fabric such as the sash windows and attractive fanlight add to the building's significance. The well-crafted gateway with parapet inscription is notable	Architectural Social	regional
Existing Protected Structure	D262	13703003	Quay Street	No 56	House	14	306017	307616	c.1850, Georgian style. End of terrace two-bay two-storey over basement with coach house to rear.	One of a terrace of three. Striking entrances, modestly decorated. Quality craftsmanship to door surrounds.	Architectural, technical	regional
Existing Protected Structure	D263*	13703002	Quay Street	No 58	House	14	306033	307616	c.1820, Georgian style. Terraced two-bay two-storey over basement house.	One of a terrace of three. Striking entrances, modestly decorated. Quality craftsmanship to door surrounds. Interior has been vandalised.	Architectural, technical	regional
Existing Protected Structure	D264	13703001	Quay Street	No 60	Offices	14	306029	307610	c.1820, Georgian style. End of terrace three-bay two-storey over basement. Extension to South, attached to East.	One of a terrace of three. Striking entrances, modestly decorated. Quality craftsmanship to door surrounds.	Architectural, technical	regional

Status	ID	NIAH No	Street	Structure_or_Address	Type	Map Sheet	X	Y	Description	Appraisal	Interest	Importance
Existing Protected Structure	D265	13705084	Roden Place	Kelly Monument	monument	13B	304996	307304	1879 freestanding limestone monument.	Commemorates 1858 marine tragedy. It's striking design, executed in high quality craftsmanship, heightens its importance. Of particular merit are the carved sandstone panels to the East and West.	Architectural Artistic Historical Technical So	Regional
Existing Protected Structure	D266	-	Roden Place	Louth County Library	Library	13D	305092	307277	c.1890 nine-bay two-storey distillery building converted to library c.1954		Architectural	local
Existing Protected Structure	D267	13705077	Roden Place	No 01s	house/offices	13B	305104	307322	Semi-detached two-bay two-storey over basement plus attic former house built c. 1820. Ashlar plinth with wrought iron railings to front.	Displaying a well proportioned design, this house makes an elegant addition to the streetscape. The fine doorcase and windows enhance its significance, with the intricate fanlight and ornate door knocker adding an artistic element.	Architectural, Artistic	Regional
Existing Protected Structure	D268	13705078	Roden Place	No 02 s	house	13B	305097	307322	c.1830 Attached two-bay two-storey over basement house.	Retention of original fabric such as the fine doorcase and sliding sash windows enhance its significance, with the intricate fanlight and ornate door furniture adding an artistic element to the building.	Architectural Artistic	regional
Existing Protected Structure	D269	13705079	Roden Place	No 03 s	Office	13B	305094	307316	c.1740, attached gable-fronted two-bay two-storey over basement former house with curvilinear gable to façade	the shaped gables, whose red brick construction forms a colourful contrast to the rendered walling, are unusual later features. The fine terracotta decoration and render surrounds, with crowing motifs mirroring the gable pinnacle, add significance.	Architectural Artistic	regional
Existing Protected Structure	D270	13705080	Roden Place	No 04 s, Ivey House, Patrick Quinn & Co.	Office	13B	305085	307316	c.1740, semi-detached gable-fronted two-bay two-storey over basement mid Georgian house with curvilinear gable to façade c.1900	The shaped gables, whose red brick forms a colourful contrast to the rendered walling, are unusual later features. Further embellishment is provided by the fine terracotta coping, oculus, finial and keystone, and attractive window boxes. Sash windows	Architectural Artistic	regional
Existing Protected Structure	D271	13705018	Roden Place	No 06, Dermot Lavery & Co Solicitors	Offices	13 B	305048	307347	1851 end of terrace three-bay three-storey over basement Georgian house, incorporating arched access to rear. Central entrance, two storey return to North.	Retention of original elements such as the balconettes, fanlight and coach arch contribute to its substantial architectural and historical value. The terrace is of special interest for being entirely symmetrical about a central axis.	Architectural artistic	regional

Status	ID	NIAH No	Street	Structure_or_Address	Type	Map Sheet	X	Y	Description	Appraisal	Interest	Importance
Existing Protected Structure	D272	13705017	Roden Place	No 07, Michael Farnon Dental Surgeon	offices /dental surgery	13 B	305040	307350	1851 terraced two-bay three-storey Georgian house. Single storey extension to North.	Retention of original elements such as the balconettes and fanlight contribute to its substantial architectural and historic value. The terrace is of special interest for being entirely symmetrical about a central axis.	Architectural Artistic	regional
Existing Protected Structure	D273	13705016	Roden Place	No 08, Hugh and Marie McDermott Dental Surgeons	House	13 B	305033	307343	1851 terraced three-bay three-storey over basement former Georgian town house. Central entrance, two-storey return.	Retention of original elements such as the full-width balcony and fanlight contribute to its substantial architectural and historic value. Rubble stone outbuildings add further architectural and historical interest.	Architectural Artistic	regional
Existing Protected Structure	D275	13705020	Roden Place	No 1, Century Bar	public house	13 B	305082	307353	Corner-sited attached multiple-bay three-storey public house, built c.1900. Interior with terrazzo flooring, ornate tiled frieze and carved back bar.	This Arts and Crafts influenced public house occupied a prominent corner site in the centre of Dundalk. Its finely detailed turret, rich stucco work and varied fenestration add interest to the streetscape while the interior retains some unique features	Architectural Artistic Historical Social	Regional
Existing Protected Structure	D276	13705015	Roden Place	No 10, Frank McArdle Solicitor	Office	13 B	305025	307341	1851 terraced two-bay three-storey over basement rendered Georgian town house. Two-storey extension to North.	retention of original elements such as the balconettes and fanlight contribute to its substantial architectural and historic value. The terrace is of special interest for being entirely symmetrical about a central axis.	Architectural Artistic	regional
Existing Protected Structure	D277	13705014	Roden Place	No 12 and 12a, Dundalk Foot Clinic	Offices	13 B	305017	307342	1851, End of terrace three-bay three-storey over basement Georgian house, incorporating arched access to rear, now filled in	Retention of original elements such as the balconettes, fanlight and coach arch contribute to its substantial architectural and historic value. The terrace is of special interest for being entirely symmetrical about a central axis.	Architectural Artistic	regional
Existing Protected Structure	D278	13900703	Red Barns Road	Red Barns House	House	15	307029	307417	Detached three-bay two-storey house, built c. 1880. return to South-West, conservatory to South, Two-bay two-storey block to North-West c. 1950, single storey additions to West. *Excluding portion B of grounds*.	This house is set within its own grounds and retaining many original features an attractive composition. The pedimented porch is of particular note. The building is of importance and contributes positively to the architectural heritage of Dundalk.	Architectural	Regional
Existing Protected Structure	D279	13705009	Roden Place	No 16, Irish Life	Bank	13 B	304956	307327	c.1860, detached 5-bay, 3-storey, with breakfront façade. Carriage arch to East	Italianate style building. Ground floor masonry of high quality and enriched parapet frieze displays considerable ingenuity.	Architectural Social Artistic	regional

Status	ID	NIAH No	Street	Structure_or_Address	Type	Map Sheet	X	Y	Description	Appraisal	Interest	Importance
Existing Protected Structure	D280	13705081	Roden Place	Roden House	Clinic	13D	305049	307300	c.1830 Detached three-bay two-storey over basement former house.	Simple decoration of the quoins and classical door surround add to its elegant facade. The varied fenestration gives it added architectural interest, while the fluted door columns, frieze, railings add artistic significance.	Architectural Artistic	regional
Existing Protected Structure	D281a	13705082 13705098	Roden Place	St. Patrick's Pro-Cathedral	Church (R.C.)	13D	305019	307238	1837, freestanding double-height Gothic style granite Pro-Cathedral, incl. Screen, railings, bell tower, sacristy and 1925 addition	Splendid example of late Georgian Gothic type. Designed by Thomas Duff. Contains some of Ireland's finest perpendicular Gothic windows, enhanced by stained glass by Mayer of Munich and mosaics by Oppenheimer.	Architectural Artistic Historical Social	National
Existing Protected Structure	D281b	13705083	Roden Place	Gates, railings, walls of St. Patricks Cathedral	Gates, railings, walls	13D	304999	307277	Tudor style sandstone entrance screen, dated 1851.	Gates are of exceptional interest. A fine example of good design and skilled craftsmanship. The contrast between the mellow sandstone and the granite church is aesthetically pleasing. A valuable and unusual element in Ireland's architectural legacy.	Architectural Artistic Social Technical	Regional
Existing Protected Structure	D283	13705114	Seatown	No 18, St Leonards	house	13 B	305121	307427	c.1830 end-of-terrace two-bay two-storey house.	Takes its name from St. Leonards Gardens to the South. The retention of important elements of its original fabric mark it as a building of importance, examples being the decorative door surround with fluted Ionic columns and its sash windows with no horns	Architectural	Regional
Existing Protected Structure	D287	13705115	Seatown	St Leonard's Gardens and Remains of Abbey	Public Garden	13 B	305122	307481	Augustinian friary (part)from 12th C, remodelled as public garden c. 2007	The ruins of Saint Leonards Hospital and Priory date from the 12th to 16th century and was used as a cemetery until 1896. It was redeveloped c. 2007.	Architectural Archaeological Historical Social	Regional
Existing Protected Structure	D288	13705115	Seatown	Wall	wall	13 B	305134	307475	c.1850, with headstones from 18thC and 19thC	The ruins of Saint Leonards Hospital and Priory date from the 12th to 16th century and was used as a cemetery until 1896.	Archaeological Historical Social	regional
Existing Protected Structure	D289	13504313	Seatown Place	Avoca House. No. 28 Frank Lynch & Co. Auditors	House	14 & 14 A	305565	307411	Detached three-bay two-storey with attic former house, now in commercial use built c. 1890. Full height canted bay and integral carriage arch to North elevation.	Of particular note is the terracotta panel to the first floor with fine foliate decoration surrounding a central projecting sphere, the decorative boot scraper designed as a musical instrument and the fretwork on the carriage arch doors.	Architectural	regional

Status	ID	NIAH No	Street	Structure_or_Address	Type	Map Sheet	X	Y	Description	Appraisal	Interest	Importance
Existing Protected Structure	D290	13705036	Seatown Place	Convent of Mercy	Convent	14 & 14 A	305404	307418	Attached 5 bay, 3 storey over basement former house, built c. 1760, now in use as convent.	The imposing house was extended in 1853 to facilitate its new use as a convent for the Sisters of Mercy. Its apparently severe façade is enlivened by a very fine Classical doorcase and the cast-iron railings contribute to its artistic significance.	Architectural Artistic Historical Social	Regional
Existing Protected Structure	D291	13705038	Seatown Place	Convent of Mercy	Chapel	14 & 14 A	305440	307434	1859, attached double-height single cell Gothic Revival convent chapel with gable to street	This convent chapel is a fine exercise in the hard Gothic style. Part of a fine terrace, the Seatown Place elevation adds to the attractive variety of periods and styles that make up the buildings and it makes a valuable contribution to the streetscape.	Architectural Artistic Social	regional
Existing Protected Structure	D292	13705035	Seatown Place	Saint Joseph's House, No. 45	Convent	14 & 14 A	305374	307413	Corner-sited attached twelve-bay three-storey over basement with attic convent building, built c. 1860.	This imposing convent building dominates the streetscape. Its apparently severe façade is relieved by attractive details including the very fine doorway and handsome railings with three integral boot scrapers.	Architectural Historical Social	Regional
Existing Protected Structure	D293	13705065	Seatown Place	No 01, Kincora House	Offices	14 & 14 A	305371	307373	c.1840, terraced two-bay three-storey over basement	Associated with Sir Francis Leopold McLintock. The fenestration pattern and scale of the building is in keeping with its surroundings and it is enhanced by the quality craftsmanship of the timber sliding sash windows, doorcase and boundary railings.	Architectural Artistic Historic	Regional
Existing Protected Structure	D294	13705064	Seatown Place	No 02, Kincora House	Offices	14 & 14 A	305379	307373	c.1840, terraced three-bay three-storey over basement	The scale and fenestration pattern punctuate the streetscape and contribute to the coherence of the character of the street. The fine timber sliding sash windows, doorcase and decorative fanlight enhances the character of the building.	Architectural Artistic	Regional
Existing Protected Structure	D295	13705063	Seatown Place	No 03, Dundalk Counselling Centre	Offices	14 & 14 A	305386	307374	c.1820, terraced two-bay three-storey over basement	This finely proportioned building maintains the strong streetline and proportions of this part of this part of Seatown Place. The window patterns and attractive door opening are in keeping with the neighbouring properties.	Architectural Artistic Social	Regional
Existing Protected Structure	D296	13705048	Seatown Place	No 32	House	14 & 14 A	305593	307418	End-of-terrace three-bay three-storey over basement house built c.1800 Integral carriage arch to North elevation, attached to house to West.	Although altered over time it maintains its Georgian proportions and form as well as its fine wrought-iron railings with their interesting integral boot-scrappers. The retention of the decorative doorcase and door is the most striking feature.	Architectural Artistic	Regional

Status	ID	NIAH No	Street	Structure_or_Address	Type	Map Sheet	X	Y	Description	Appraisal	Interest	Importance
Existing Protected Structure	D297	13706004	Seatown Place	No 33	House	14 & 14 A	305601	307418	Terraced two-bay three-storey over basement house, built c. 1820. wrought-iron railings on limestone plinth, cast-iron newels, wrought-iron gates opening to concrete steps to basement, vault to north running under Seatown Place.	This fine house retains many original features, The ornate fanlight is a particularly striking feature, adding an artistic touch to the house.	Architectural Artistic	Regional
Existing Protected Structure	D298	13706005	Seatown Place	No 34	House	14 & 14 A	305608	307419	c.1820, terraced two-bay three-storey over basement Georgian style house	One of a terrace of four, this house retains many original features such as its sash windows and door surround. The ornate fanlight is a striking feature, adding an artistic touch to the house. The basement area with vault is an interesting survival.	Architectural Artistic	Regional
Existing Protected Structure	D299	13706006	Seatown Place	No 35	House	14 & 14 A	305616	307421	c.1820, terraced three-bay three-storey over basement house, incorporating arched carriageway to left	A fine representative of early nineteenth century domestic architecture. Has an elegant door surround. The ornate fanlight is a particularly striking feature, adding an artistic touch to the house. The basement area with vault is an interesting survival.	Architectural Artistic	Regional
Existing Protected Structure	D300	13706007	Seatown Place	No 36	House	14 & 14 A	305623	307420	c.1820, terraced two-bay two-storey house.	The decoration to this house is particularly striking with a combination of simple features uniting to form a striking façade. The fine door surround is well-executed, and though some fabric has been lost, the house remains an important example of the	Architectural Artistic	Regional
Existing Protected Structure	D301	13706008	Seatown Place	No 37	House	14 & 14 A	305629	307421	c.1820, terraced two-bay two-storey house.	Simple features unite to create a striking façade. The door surround is well-executed, and though some fabric has been lost, the house remains an important example of the varied styles employed in domestic architecture in nineteenth-century Dundalk.	Architectural Artistic	Regional
Existing Protected Structure	D302	13706009	Seatown Place	No 38	House	14 & 14 A	305636	307426	c.1860, end-of-terrace three-bay two-storey house, refaced in 1997	A combination of simple features unite to form a striking façade. The fine door surround is well-executed and is a unique type in the streetscape. Though altered and having lost original fabric, it remains an intrinsic part of the streetscape.	Architectural Artistic	Regional
Existing Protected Structure	D303	13705062	Seatown Place	No 04	Offices, with shopfront	14 & 14 A	305394	307394	c.1820, terraced two-bay three-storey over basement	this attractive building forms part of a coherent terrace of properties of similar proportions and scale by which a strong sense of street line and enclosure are created. The well-detailed shopfront, door case and fanlight enhances the character of the bu	Architectural Artistic	Regional

Status	ID	NIAH No	Street	Structure_or_Address	Type	Map Sheet	X	Y	Description	Appraisal	Interest	Importance
Existing Protected Structure	D304	13705061	Seatown Place	No 05, Conradh na Gaeilge	Offices	14 & 14 A	305402	307368	c.1820, terraced two-bay three-storey over basement	This fine late nineteenth century building forms part of a terrace. The window pattern and door opening are in keeping with the neighbouring properties. The fine timber door case, although repaired, contributes to the character of the property.	Architectural Artistic Social	Regional
Existing Protected Structure	D305	13705060	Seatown Place	No 6	House (converted to apartments)	14 & 14 A	305408	307379	End-of-terrace two-bay three-storey over basement house, built c. 1820	There are many interesting surviving features such as the cobbled carriage arch, iron gate and window proportions which add to the character of the building.	Architectural	Regional
Existing Protected Structure	D306	13706003	Seatown Place/Mill Street	Windmill	windmill	14 & 14 A	305661	307484	c.1800, rubble stone walled shaft of windmill, 8 storeys high	An unusual survival in an urban landscape. An important part of Dundalk's industrial heritage. Its high ruined walls form an important landmark in the townscape.	Architectural Technical	Regional
Existing Protected Structure	D307	13706019	St. Alphonsus Road	St. Joseph's Monastery	monastery	14	305634	307285	c.1880, detached nine-bay three-storey with attic monastery, Hiberno-Romanesque style ashlar	Quality stone masonry is visible throughout, with the yellow brick dressings and painted dormer windows adding colour. The ornate interior has many fine features including polished pink granite columns and mosaics depicting the childhood of Christ.	Architectural Artistic Social Histo	Regional
Existing Protected Structure	D308	13706019	St. Alphonsus Road	St. Joseph's Redemptorist Church	Church (R.C.)	14 & 14 A	305633	307300	c.1890, Hiberno-Romanesque style ashlar church		Architectural, Artistic, Historical, Social	Regional
Existing Protected Structure	D309	13707043	Anne Street	Rosary Centre	church hall	13C	304373	306852	c.1836, semi-detached 6 bay 2-storey rubble building		Architectural	local
Existing Protected Structure	D310	13702001/2	St. Helena	St. Helena House	House	14 & 14 A	305387	307790	Pair of Semi-detached two-bay two-storey former custom house, built c. 1750	This house was originally built as a custom house before the adjacent park was reclaimed from the sea. It has great significance to the commercial and maritime heritage of Dundalk	Architectural, social	Regional

Status	ID	NIAH No	Street	Structure_or_Address	Type	Map Sheet	X	Y	Description	Appraisal	Interest	Importance
Existing Protected Structure	D311	13707050	St Dominick's Place/Malachy's Villas	Louth Archive Buildings (former Gaol)	public buildings, archives, offices	13C	304322	306712	c.1850 detached thirteen-bay two-storey over basement stone former gaol, incl boundary walls.	This former gaol is a valuable and interesting piece of social history. Retaining much original fabric, it stands as a memento of nineteenth-century penal building.	Architectural Historical Social Technical	Regional
Existing Protected Structure	D312	13702053	St. Mary's Road	Faughart Terrace, No 01	house	13 B	305168	307761	Corner-sited end-of-terrace two-bay two-storey with attic house, built c. 1900. Smooth rendered plinth wall to front with cast iron railings, yard to south bounded by painted smooth rendered wall	This attractive house is a fine example of late-Victorian domestic architecture. The fine decorative detailing enhances the façade and adds an artistic quality to the architecture.	Architectural Artistic	Regional
Existing Protected Structure	D313	13702054	St. Mary's Road	Faughart Terrace, No 02, ' Sancta Maria '	house	13 B	305174	307763	Terraced two-bay two-storey with attic house, built c. 1900. Bounded by painted smooth rendered plinth wall with cast iron railings	This house displays fine craftsmanship in its design. The retention of much of its original fabric is pleasing and decorative details such as the carved bargeboard enhance the design.	Architectural Artistic	Regional
Existing Protected Structure	D314	13702055	St. Mary's Road	Faughart Terrace, No 03	house/surgery	13 B	305179	307765	Terraced two-bay two-storey with attic house, built c. 1900. Bounded by painted rendered plinth wall with cast iron railings, yard to rear	This house is a fine example of domestic architecture at the beginning of the twentieth century. The decorative detailing is particularly noteworthy.	Architectural Artistic	Regional
Existing Protected Structure	D315	13702056	St. Mary's Road	Faughart Terrace, No 04	house	13 B	305185	307766	Terraced two-bay two-storey with attic house, built c. 1900. Bounded by painted rendered plinth wall with cast iron railings to front, yard to rear	This attractive house is a fine example of domestic architecture of the beginning of the twentieth century. The retention of much original fabric and decorative detail makes this a notable structure.	Architectural Artistic	Regional
Existing Protected Structure	D316	13702058	St. Mary's Road	Faughart Terrace, No 06	house	13 B	305200	307764	Attached two-bay two-storey with attic house built c. 1890. Bounded to front by limestone plinth wall with cast iron railings	This house is a fine example of late Victorian domestic architecture and demonstrates many features of this era such as the canted bay, dormer windows, and red brick detailing.	Architectural	Regional
Existing Protected Structure	D317	13702060	St. Mary's Road	Faughart Terrace, No 08	house	14 & 14 A	305214	307768	Attached three-bay two-storey with attic house built c. 1910. Front bounded by plinth with cast iron railings	One of an elegant pair, this house forms a striking addition to the streetscape.	Architectural Artistic	Regional

Status	ID	NIAH No	Street	Structure_or_Address	Type	Map Sheet	X	Y	Description	Appraisal	Interest	Importance
Existing Protected Structure	D318	13702061	St. Mary's Road	Faughart Terrace, No 10	house	14 & 14 A	305235	307774	Semi-detached two-bay two-storey with dormer attic house, built c. 1900. Bounded to front by cast iron railings on stone plinth wall, enclosed yard to south	this house displays fine detailing in its design and the use of finely moulded terracotta panels are of artistic note. It is a good example of domestic architectural development of the period.	Architectural Artistic	Regional
Existing Protected Structure	D319	13702062	St. Mary's Road	Faughart Terrace, No 11	house	14 & 14 A	305241	307775	Semi-detached two-bay two-storey with dormer attic house, built c. 1900. Bounded at front by cast iron railings on stone plinth wall, enclosed yard to south	This house form an attractive set piece with its neighbour. It displays fine detailing and the terracotta panels are of some artistic note as are the handsome cast-iron railings.	Architectural Artistic	Regional
Existing Protected Structure	D321	13702065	St. Mary's Road	Faughart Terrace, No 17, 'Lisheen'	house	14 & 14 A	305277	307780	Attached two-bay two-storey house with dormer attic, built c. 1900. Front site bounded by plinth wall and cast iron railings	This house is a good example of late-Victorian domestic architecture. It helps preserve the architectural typology while contributing to the variety of detail that is characteristic of this attractive street.	Architectural	Regional
Existing Protected Structure	D322	13702066	St. Mary's Road	Faughart Terrace, No 18	house	14 & 14 A	305287	307782	Attached three-bay two-storey house with half dormer attic, built c. 1905	Fine terracotta detailing and the stained glass sidelight is of artistic interest and the variety of windows add to the architectural complexity of the building	Architectural	Regional
Existing Protected Structure	D323	13705019	Roden Place	No 5, Ahern & McDonnell Solicitors.	Commercial	13 B	305058	307350	Attached two-bay two-storey former house and shop, built c. 1910. Integral carriage arch to West.	The use of sandstone and machine made brick add diversity to the streetscape of Roden Place. It's low height is in sharp contrast to the tall terrace to the West.	Architectural	Regional
Existing Protected Structure	D324	13702052	St. Mary's Road	Kelso Terrace, No 01	house	13 B	305155	307755	Corner-sited attached two-bay three-storey house built c. 1850. Bounded to front by granite plinth with wrought iron railings. Smooth rendered walling to rear of site.	This house stands out from those to its west due to the raised roofline and its earlier architectural style. This house and its neighbour add to the varied styles and make a positive addition to the streetscape.	Architectural	Regional
Existing Protected Structure	D325	13702051	St. Mary's Road	Kelso Terrace, No 02	house	13 B	305149	307754	Attached two-bay three-storey house built c. 1850. Bounded by granite plinth and wrought iron railings	This house stands out from those to its west due to the raised roofline and its earlier architectural style. The six over six sash windows to the rear are of particular note.	Architectural	Regional

Status	ID	NIAH No	Street	Structure_or_Address	Type	Map Sheet	X	Y	Description	Appraisal	Interest	Importance
Existing Protected Structure	D326	13702047	St. Mary's Road	Kelso Terrace, No 06, 'Crannog'	House	13 B	305125	307750	Terraced two-bay two-storey house c.1900 with canted bay to front. Bounded by granite plinth with wrought iron railings	One of a pair with its neighbour to the west this house is an attractive addition to the streetscape and adds to the varied and attractive architecture of St Mary's Road.	Architectural	Regional
Existing Protected Structure	D327	13702046	St. Mary's Road	Kelso Terrace, No 07	house	13 B	305119	307748	Terraced two-bay two-storey house built c.1900 with canted bay to ground floor. Bounded by granite plinth with wrought iron railings	This house is an attractive addition to the streetscape. The retention of original features such as the brackets and sash windows are of note.	Architectural	Regional
Existing Protected Structure	D328	13702044	St. Mary's Road	Mountain View Terrace, No 07, St. Mary's House	house	13 B	305106	307750	Attached two-bay two-storey with attic house built c. 1900. Bounded by painted stone plinth wall and cast iron railings	Attractive detailing in the ridge, bargeboards, and finial to the half-dormer, and delicately carved lintels add to the aesthetic qualities of the building. The house is a fine example of the turn of the century domestic architecture of the town.	Architectural	Regional
Existing Protected Structure	D329	13702045	St. Mary's Road	Mountain View Terrace, No 08, 'Saginaw'	house	13 B	305112	307751	Attached two-bay two-storey house, built c. 1910. Bounded by stone plinth wall supporting wrought-iron railings	This house contributes to the architectural value of the streetscape. The projecting gable is attractive with the trussed bargeboards, and the retention of the original windows enhances the aesthetic quality.	Architectural	Regional
Existing Protected Structure	D330	13702032	St. Mary's Road	No 03	house	13 B	304908	307721	Terraced two-bay three-storey house, built c.1800.	Tall elegant proportions are typical of the architectural development in the late eighteenth and early nineteenth centuries and a fine timber door surround adds particular interest to the façade	Architectural Artistic	Regional
Existing Protected Structure	D331	13702033	St. Mary's Road	No 04	house	13 B	304914	307722	Terraced two-bay three-storey house, built c. 1800.	Tall elegant proportions are typical of the architectural development in the late eighteenth and early nineteenth centuries and a fine timber door surround adds particular interest to the façade	Architectural Artistic	Regional
Existing Protected Structure	D332	13702034	St. Mary's Road	No 05	house	13 B	304920	307721	Terraced two-bay three-storey house, built c. 1800.	Tall elegant proportions are typical of the architectural development in the late eighteenth and early nineteenth centuries and a fine timber door surround adds particular interest to the façade	Architectural	Regional

Status	ID	NIAH No	Street	Structure_or_Address	Type	Map Sheet	X	Y	Description	Appraisal	Interest	Importance
Existing Protected Structure	D333	13702035	St. Mary's Road	No 06, St Nicholas' School	school	13 B	304935	307725	Attached seven-bay two-storey school, built c. 1900. Pedimented central breakfront to north. Enclosed yard to south bounded by random rubble stone walls	This imposing, classically-proportioned building is a dominant feature of the streetscape at the top of St Mary's Road. Simple render detailing and a robust Doric window surround add to the impression of authority befitting a school building.	Architectural Artistic, Social	Regional
Existing Protected Structure	D334	-	St. Mary's Road	St Mary's College (former Methodist chapel)	school	13 B	304992	307772	c.1820, three bays on rectangular plan		Architectural	local
Existing Protected Structure	D335	13707001	Stapleton Place	No 01	House/office	18 & 18 B	304568	306672	Corner-sited end-of-terrace three-bay two-storey over basement with attic former house, dated 1834. Full height projecting gabled centre bay to east	built in 1834 by Thomas Smith, architect of Louth Hospital, its fine design, dominated by projecting gabled-fronts, adds richness and variety to the streetscape.	Architectural, artistic, historical	regional
Existing Protected Structure	D336	13707002	Stapleton Place	No 02	House	18 & 18 B	304560	306669	1834, terraced one-and-a-half bay two-storey plus attic over raised basement, Tudor style	It displays an interesting symmetrical design, which is highlighted by the gabled bay. The simple decoration is effective. The shared porch with its Tudor influenced openings is noteworthy, while the intricate ironmongery adds artistic significance.	Architectural Artistic Historical	Regional
Existing Protected Structure	D337	13707003	Stapleton Place	No 03	House	18 & 18 B	304554	306669	1834, terraced one-and-a-half bay two-storey plus attic over raised basement, Tudor style	It displays an interesting symmetrical design, which is highlighted by the gabled bay. The simple decoration is effective. The shared porch with its Tudor influenced openings is noteworthy, while the intricate ironmongery adds artistic significance.	Architectural Artistic Historical	Regional
Existing Protected Structure	D338	13707004	Stapleton Place	No 04	House	18 & 18 B	304547	306668	1834, terraced one-and-a-half bay two-storey plus attic over raised basement, Tudor style	It displays an interesting symmetrical design, which is highlighted by the gabled bay. The simple decoration is effective. The shared porch with its Tudor influenced openings is noteworthy, while the intricate ironmongery adds artistic significance.	Architectural Artistic Historical	Regional
Existing Protected Structure	D339	13707005	Stapleton Place	No 05	House	18 & 18 B	304541	306669	1834, terraced one-and-a-half two-storey plus attic over raised basement Tudor style	It displays an interesting symmetrical design, which is highlighted by the gabled bay. The simple decoration is effective. The shared porch with its Tudor influenced openings is noteworthy, while the intricate ironmongery adds artistic significance.	Architectural Artistic Historical	Regional

Status	ID	NIAH No	Street	Structure_or_Address	Type	Map Sheet	X	Y	Description	Appraisal	Interest	Importance
Existing Protected Structure	D340	13707006	Stapleton Place	No 06	House	18 & 18 B	304534	306670	c.1890, terraced three-storey red-brick and roughcast Edwardian, with scalloped parapet	The curved parapets suggest crenellations and the drama of the design is added to by the full-height canted bays. The contrast of render and red brick wall treatments is aesthetically pleasing and the fine cast-ironwork adds to the artistic interest.	Architectural Artistic	Regional
Existing Protected Structure	D341	13707007	Stapleton Place	No 07	House	18 & 18 B	304528	306671	c.1890, terraced three-storey red-brick and roughcast Edwardian, with scalloped parapet	The curved parapets suggest crenellations and the drama of the design is added to by the full-height canted bays. The contrast of render and red brick wall treatments is aesthetically pleasing and the fine cast-ironwork adds to the artistic interest.	Architectural Artistic	Regional
Existing Protected Structure	D342	13707008	Stapleton Place	No 08, Lismar	Guest-house	18 & 18 B	304522	306670	c.1890, terraced three-storey red-brick and roughcast Edwardian, with scalloped parapet	The curved parapets suggest crenellations and the drama of the design is added to by the full-height canted bays. The contrast of render and red brick wall treatments is aesthetically pleasing and the fine cast-ironwork adds to the artistic interest.	Architectural Artistic Social	Regional
Existing Protected Structure	D343	13707009	Stapleton Place	No 09, Willowdene	Guest-house	18 & 18 B	304516	306674	c.1905, terraced three-storey red-brick and roughcast Edwardian, with scalloped parapet	The curved parapets suggest crenellations and the drama of the design is added to by the full-height canted bays. The contrast of render and red brick wall treatments is aesthetically pleasing and the fine cast-ironwork adds to the artistic interest.	Architectural Artistic Social	Regional
Existing Protected Structure	D344	13707011	Stapleton Place	No 11, Modena	House	18 & 18 B	304503	306673	c.1900 Edwardian terraced two-bay two-storey with attic house.	This is a fine example of a red brick terraced house dating from the turn of the nineteenth century. The high-quality of the cast-iron railings and gates contributes to its artistic significance.	Architectural Artistic	Regional
Existing Protected Structure	D345	13707012	Stapleton Place	No 14, Valetta	House	18 & 18 B	304485	306672	c.1900, Edwardian two-bay two-storey with attic house.	This handsome red brick house adds to the varied streetscape of this terrace. It is constructed from high-quality materials, with attractive red brick detailing contributing to its significance. The fine cast-iron railings add artistic interest.	Architectural Artistic	Regional
Existing Protected Structure	D346	13707013	Stapleton Place	No 15, Aras Mhuire,	House	18 & 18 B	304479	306673	c.1900, Edwardian semi-detached two-bay two-storey with attic house.	It is constructed from high-quality materials, with attractive red brick detailing contributing to its significance. The fine cast-iron railings add artistic interest, while the retention of original timber sliding sash windows is also noteworthy.	Architectural Artistic	Regional

Status	ID	NIAH No	Street	Structure_or_Address	Type	Map Sheet	X	Y	Description	Appraisal	Interest	Importance
Existing Protected Structure	D347	13707018	Stapleton Place	No 16, 'Padua'	House	18 & 18 B	304439	306623	c.1906, Corner-sited end-of-terrace two-bay two-storey with attic red brick Edwardian house, with terracotta ornament	The delicate moulding is particularly fine. Of particular note is the door surround, displaying an ensemble unique in this street. The canted bay and lucarne are typical of the designs displayed along Stapleton Place.	Architectural Artistic	Regional
Existing Protected Structure	D348	13707017	Stapleton Place	No 17	House	18 & 18 B	304445	306623	c.1906, Edwardian terraced two-bay two-storey with attic house, with terracotta dressing to façade	The brickwork with a variety of elegant decorative detailing and a variety of decorative elements creates a pleasing ensemble, which exhibits dexterous craftsmanship. The intricate cast-iron railings complete the site.	Architectural Artistic	Regional
Existing Protected Structure	D349	13707016	Stapleton Place	No 18	House	18 & 18 B	304452	306625	c.1907, terraced two-bay two-storey with attic Edwardian house, having rusticated ground floor	It stands out as the only rendered house amongst a group of red brick houses. The render decoration is skilfully executed, with the contrasting use of smooth and rock-faced treatments highlighting the architectural form. The lucarne and canted bay are	Architectural Artistic	Regional
Existing Protected Structure	D350	13707015	Stapleton Place	No 19	House	18 & 18 B	304459	306625	End-of-terrace two-bay two-storey with attic house, built c. 1910.	This house is distinguished by the substantial curved gable, while its character is enhanced by finely-executed elements such as the canopy and decorative mouldings. The stained glass overlight to the inner door adds an artistic touch to the house.	Architectural Artistic	regional
Existing Protected Structure	D351	13707014	Stapleton Place	Wilton House	Offices	18 & 18 B	304561	306620	c.1880, corner rendered three-bay two-storey Edwardian villa, with office extension at rear	Elegant features such as the stained glass sidelights and cast-iron railings, together with the twin canted bay windows, allow it to retain its character, while also adding a decorative quality to the house.	Architectural Artistic Social	Regional
Existing Protected Structure	D352	-	Toberona Road	St John's Well	well	4	303052	309598			archaeological, regional	Regional
Existing Protected Structure	D353	13702022	Wellington Place	No 11	House	13 B	304955	307758	End-of-terrace three-bay two-storey house, built c.1820.	This attractive nineteenth-century townhouse retains interesting original features such as the undressed stones which flank the entrance. It makes a positive addition to the streetscape	Architectural Artistic	Regional

Status	ID	NIAH No	Street	Structure_or_Address	Type	Map Sheet	X	Y	Description	Appraisal	Interest	Importance
Existing Protected Structure	D354	13702021	Wellington Place	No 12	House	13 B	304962	307759	Terraced two-bay two-storey house, built c. 1820.	Located at the end of a terrace, this house is larger than its neighbours to the east, and it forms an integral part of the terrace making a positive addition to the streetscape of Wellington Place.	Architectural Artistic	Regional
Existing Protected Structure	D355	13702020	Wellington Place	No 13	House	13 B	304967	307760	Terraced two-bay two-storey house, built c. 1820.	The retention of the form and proportion of this house is important and enlivened by the attractive columned doorcase with finely spoked fanlight.	Architectural Artistic	Regional
Existing Protected Structure	D356	13702019	Wellington Place	No 14	House	13 B	304973	307761	Terraced two-bay two-storey house, built c. 1820.	The retention of the proportion and form create a pleasing modest house enlivened by the elegant columned doorcase with a fine delicate fanlight.	Architectural Artistic	Regional
Existing Protected Structure	D357	13702018	Wellington Place	No 15	House	13 B	304979	307763	End-of-terrace two-bay two-storey house, built c. 1820.	This attractive early-nineteenth-century townhouse retains its original balanced proportion and form, the attractive elegant columned doorcase and fine delicate fanlight further enhance the facade.	Architectural Artistic	Regional
Existing Protected Structure	D358	-	Wright's Lane off Clanbrassil St	Stone Warehouse on north side	warehouse	13B	304839	307631	mid 19thC		architectural	local
Existing Protected Structure	D359	-	Yorke Street	Building to rear of St Nicholas School	School	13 B	304938	307705	c.1820, Regency Gothic Style, with side to street		architectural	local
Existing Protected Structure	D360	13900732	Ardee Road	Brookfield House	House	17	303547	305945	Detached three-bay two-storey house, built c.1780. Two-storey return to West, projecting square central bay to East with flat-roofed portico, flat-roofed extension and conservatory to South.	This country house has been extensively restored and its attendant ground finely manicured. The many fine details such as the canted bay windows and portico add to the architectural interest. The impressive gate piers and railings enhances the setting.	Architectural Artistic Historical	Regional

Status	ID	NIAH No	Street	Structure_or_Address	Type	Map Sheet	X	Y	Description	Appraisal	Interest	Importance
Existing Protected Structure	D361	13707042	Anne Street	St. Malachy's Priory	Priory	13C	304352	306827	Detached multiple-bay two-storey with attic priory dated 1867. Cast iron railings on plinth limestone wall to sw.	Designed by John Murray, the priory contrasts dramatically with the ashlar limestone church to its east and forms an attractive grouping together with the gardens, on the approach to Dundalk making a significant contribution to the architectural heritage.	Architectural, Artistic, Historical, Social	Regional
Existing Protected Structure	D362	13900716	Ardee Road	Ardee Terrace, no 01	house	18 & 18 A	303980	306295	Terraced two-bay two-storey former railway workers red brick houses, built c. 1880.	This terrace is a fine example of late Victorian domestic housing built for railway workers. Completed at the same time as the Great Northern Railway works. The polychromatic brickwork of the façade adds interest and enriches the design.	Architectural Artistic Social	Regional
Existing Protected Structure	D363	13900716	Ardee Road	Ardee Terrace, no 02	house	18 & 18 A	303972	306292	Terraced two-bay two-storey former railway workers red brick houses, built c. 1880.	This terrace is a fine example of late Victorian domestic housing built for railway workers. Completed at the same time as the Great Northern Railway works. The polychromatic brickwork of the façade adds interest and enriches the design.	Architectural Artistic Social	Regional
Existing Protected Structure	D364	13900716	Ardee Road	Ardee Terrace, no 03	house	18 & 18 A	303969	306288	Terraced two-bay two-storey former railway workers red brick houses, built c. 1880.	This terrace is a fine example of late Victorian domestic housing built for railway workers. Completed at the same time as the Great Northern Railway works. The polychromatic brickwork of the façade adds interest and enriches the design.	Architectural Artistic Social	Regional
Existing Protected Structure	D365	13900716	Ardee Road	Ardee Terrace, no 04	house	18 & 18A3	303964	306285	Terraced two-bay two-storey former railway workers red brick houses, built c. 1880.	This terrace is a fine example of late Victorian domestic housing built for railway workers. Completed at the same time as the Great Northern Railway works. The polychromatic brickwork of the façade adds interest and enriches the design.	Architectural Artistic Social	Regional
Existing Protected Structure	D366	13900716	Ardee Road	Ardee Terrace, no 05	house	18 & 18 A	303959	306281	Terraced two-bay two-storey former railway workers red brick houses, built c. 1880.	This terrace is a fine example of late Victorian domestic housing built for railway workers. Completed at the same time as the Great Northern Railway works. The polychromatic brickwork of the façade adds interest and enriches the design.	Architectural Artistic Social	Regional
Existing Protected Structure	D367	13900716	Ardee Road	Ardee Terrace, no 06	house	18 & 18 A	303954	306278	Terraced two-bay two-storey former railway workers red brick houses, built c. 1880.	This terrace is a fine example of late Victorian domestic housing built for railway workers. Completed at the same time as the Great Northern Railway works. The polychromatic brickwork of the façade adds interest and enriches the design.	Architectural Artistic Social	Regional

Status	ID	NIAH No	Street	Structure_or_Address	Type	Map Sheet	X	Y	Description	Appraisal	Interest	Importance
Existing Protected Structure	D368	13900716	Ardee Road	Ardee Terrace, no 07	house	18 & 18 A	303951	306273	Terraced two-bay two-storey former railway workers red brick houses, built c. 1880.	This terrace is a fine example of late Victorian domestic housing built for railway workers. Completed at the same time as the Great Northern Railway works. The polychromatic brickwork of the façade adds interest and enriches the design.	Architectural Artistic Social	Regional
Existing Protected Structure	D369	13900716	Ardee Road	Ardee Terrace, no 08	house	18 & 18 A	303945	306271	Terraced two-bay two-storey former railway workers red brick houses, built c. 1880.	This terrace is a fine example of late Victorian domestic housing built for railway workers. Completed at the same time as the Great Northern Railway works. The polychromatic brickwork of the façade adds interest and enriches the design.	Architectural Artistic Social	Regional
Existing Protected Structure	D370	13900716	Ardee Road	Ardee Terrace, no 09	house	18 & 18 A	303940	306267	Terraced two-bay two-storey former railway workers red brick houses, built c. 1880.	This terrace is a fine example of late Victorian domestic housing built for railway workers. Completed at the same time as the Great Northern Railway works. The polychromatic brickwork of the façade adds interest and enriches the design.	Architectural Artistic Social	Regional
Existing Protected Structure	D371	13900716	Ardee Road	Ardee Terrace, no 10	house	18 & 18 A	303936	306263	Terraced two-bay two-storey former railway workers red brick houses, built c. 1880.	This terrace is a fine example of late Victorian domestic housing built for railway workers. Completed at the same time as the Great Northern Railway works. The polychromatic brickwork of the façade adds interest and enriches the design.	Architectural Artistic Social	Regional
Existing Protected Structure	D372	13900716	Ardee Road	Ardee Terrace, no 11	house	18 & 18 A	303931	306258	Terraced two-bay two-storey former railway workers red brick houses, built c. 1880.	This terrace is a fine example of late Victorian domestic housing built for railway workers. Completed at the same time as the Great Northern Railway works. The polychromatic brickwork of the façade adds interest and enriches the design.	Architectural Artistic Social	Regional
Existing Protected Structure	D373	13900716	Ardee Road	Ardee Terrace, no 12	house	18 & 18 A	303925	306259	Terraced two-bay two-storey former railway workers red brick houses, built c. 1880.	This terrace is a fine example of late Victorian domestic housing built for railway workers. Completed at the same time as the Great Northern Railway works. The polychromatic brickwork of the façade adds interest and enriches the design.	Architectural Artistic Social	Regional
Existing Protected Structure	D374	13900716	Ardee Road	Ardee Terrace, no 13	house	18 & 18 A	303918	306256	Terraced two-bay two-storey former railway workers red brick houses, built c. 1880.	This terrace is a fine example of late Victorian domestic housing built for railway workers. Completed at the same time as the Great Northern Railway works. The polychromatic brickwork of the façade adds interest and enriches the design.	Architectural Artistic Social	Regional

Status	ID	NIAH No	Street	Structure_or_Address	Type	Map Sheet	X	Y	Description	Appraisal	Interest	Importance
Existing Protected Structure	D375	13900716	Ardee Road	Ardee Terrace, no 14	house	18 & 18 A	303916	306251	Terraced two-bay two-storey former railway workers red brick houses, built c. 1880.	This terrace is a fine example of late Victorian domestic housing built for railway workers. Completed at the same time as the Great Northern Railway works. The polychromatic brickwork of the façade adds interest and enriches the design.	Architectural Artistic Social	Regional
Existing Protected Structure	D376	13900716	Ardee Road	Ardee Terrace, no 15	house	18 & 18 A	303910	306248	Terraced two-bay two-storey former railway workers red brick houses, built c. 1880.	This terrace is a fine example of late Victorian domestic housing built for railway workers. Completed at the same time as the Great Northern Railway works. The polychromatic brickwork of the façade adds interest and enriches the design.	Architectural Artistic Social	Regional
Existing Protected Structure	D377	13900716	Ardee Road	Ardee Terrace, no 16	house	18 & 18 A	303906	306245	Terraced two-bay two-storey former railway workers red brick houses, built c. 1880.	This terrace is a fine example of late Victorian domestic housing built for railway workers. Completed at the same time as the Great Northern Railway works. The polychromatic brickwork of the façade adds interest and enriches the design.	Architectural Artistic Social	Regional
Existing Protected Structure	D378	13900716	Ardee Road	Ardee Terrace, no 17	house	18 & 18 A	303900	306242	Terraced two-bay two-storey former railway workers red brick houses, built c. 1880.	This terrace is a fine example of late Victorian domestic housing built for railway workers. Completed at the same time as the Great Northern Railway works. The polychromatic brickwork of the façade adds interest and enriches the design.	Architectural Artistic Social	Regional
Existing Protected Structure	D379	13900716	Ardee Road	Ardee Terrace, no 18	house	18 & 18 A	303896	306233	Terraced two-bay two-storey former railway workers red brick houses, built c. 1880.	This terrace is a fine example of late Victorian domestic housing built for railway workers. Completed at the same time as the Great Northern Railway works. The polychromatic brickwork of the façade adds interest and enriches the design.	Architectural Artistic Social	Regional
Existing Protected Structure	D380	13900716	Ardee Road	Ardee Terrace, no 19	house	18 & 18 A	303891	306235	Terraced two-bay two-storey former railway workers red brick houses, built c. 1880.	This terrace is a fine example of late Victorian domestic housing built for railway workers. Completed at the same time as the Great Northern Railway works. The polychromatic brickwork of the façade adds interest and enriches the design.	Architectural Artistic Social	Regional
Existing Protected Structure	D381	13900716	Ardee Road	Ardee Terrace, no 20	house	18 & 18 A	303885	306232	Terraced two-bay two-storey former railway workers red brick houses, built c. 1880.	This terrace is a fine example of late Victorian domestic housing built for railway workers. Completed at the same time as the Great Northern Railway works. The polychromatic brickwork of the façade adds interest and enriches the design.	Architectural Artistic Social	Regional

Status	ID	NIAH No	Street	Structure_or_Address	Type	Map Sheet	X	Y	Description	Appraisal	Interest	Importance
Existing Protected Structure	D382	13900728	Ardee Road	Brook Street Terrace, No 01	house	18 & 18 A	304007	306246	End of Terrace two-bay two-storey former railway worker's house, built c. 1880	This terrace is a fine example of late Victorian housing built for railway workers. The polychromatic brickwork adds interest and enriches the design.	Architectural Artistic Social	Regional
Existing Protected Structure	D383	13900728	Ardee Road	Brook Street Terrace, No 02	house	18 & 18 A	303999	306245	Terraced two-bay two-storey former railway worker's house, built c. 1880	This terrace is a fine example of late Victorian housing built for railway workers. The polychromatic brickwork adds interest and enriches the design.	Architectural Artistic Social	Regional
Existing Protected Structure	D384	13900728	Ardee Road	Brook Street Terrace, No 03	house	18 & 18 A	303996	306239	Terraced two-bay two-storey former railway worker's house, built c. 1880	This terrace is a fine example of late Victorian housing built for railway workers. The polychromatic brickwork adds interest and enriches the design.	Architectural Artistic Social	Regional
Existing Protected Structure	D385	13900728	Ardee Road	Brook Street Terrace, No 04	house	18 & 18 A	303992	306235	Terraced two-bay two-storey former railway worker's house, built c. 1880	This terrace is a fine example of late Victorian housing built for railway workers. The polychromatic brickwork adds interest and enriches the design.	Architectural Artistic Social	Regional
Existing Protected Structure	D386	13900728	Ardee Road	Brook Street Terrace, No 05	house	18 & 18 A	303986	306232	Terraced two-bay two-storey former railway worker's house, built c. 1880	This terrace is a fine example of late Victorian housing built for railway workers. The polychromatic brickwork adds interest and enriches the design.	Architectural Artistic Social	Regional
Existing Protected Structure	D387	13900728	Ardee Road	Brook Street Terrace, No 06	house	18 & 18 A	303982	306229	Terraced two-bay two-storey former railway worker's house, built c. 1880	This terrace is a fine example of late Victorian housing built for railway workers. The polychromatic brickwork adds interest and enriches the design.	Architectural Artistic Social	Regional
Existing Protected Structure	D388	13900728	Ardee Road	Brook Street Terrace, No 07	house	18 & 18 A	303978	306223	Terraced two-bay two-storey former railway worker's house, built c. 1880	This terrace is a fine example of late Victorian housing built for railway workers. The polychromatic brickwork adds interest and enriches the design.	Architectural Artistic Social	Regional

Status	ID	NIAH No	Street	Structure_or_Address	Type	Map Sheet	X	Y	Description	Appraisal	Interest	Importance
Existing Protected Structure	D389	13900728	Ardee Road	Brook Street Terrace, No 08	house	18 & 18 A	303972	306219	Terraced two-bay two-storey former railway worker's house, built c. 1880	This terrace is a fine example of late Victorian housing built for railway workers. The polychromatic brickwork adds interest and enriches the design.	Architectural Artistic Social	Regional
Existing Protected Structure	D390	13900728	Ardee Road	Brook Street Terrace, No 09	house	18 & 18 A	303966	306217	Terraced two-bay two-storey former railway worker's house, built c. 1880	This terrace is a fine example of late Victorian housing built for railway workers. The polychromatic brickwork adds interest and enriches the design.	Architectural Artistic Social	Regional
Existing Protected Structure	D391	13900728	Ardee Road	Brook Street Terrace, No 10	house	18 & 18 A	303963	306214	Terraced two-bay two-storey former railway worker's house, built c. 1880	This terrace is a fine example of late Victorian housing built for railway workers. The polychromatic brickwork adds interest and enriches the design.	Architectural Artistic Social	Regional
Existing Protected Structure	D392	13900728	Ardee Road	Brook Street Terrace, No 11	house	18 & 18 A	303958	306215	Terraced two-bay two-storey former railway worker's house, built c. 1880	This terrace is a fine example of late Victorian housing built for railway workers. The polychromatic brickwork adds interest and enriches the design.	Architectural Artistic Social	Regional
Existing Protected Structure	D393	13900728	Ardee Road	Brook Street Terrace, No 12	house	18 & 18 A	303952	306207	Terraced two-bay two-storey former railway worker's house, built c. 1880	This terrace is a fine example of late Victorian housing built for railway workers. The polychromatic brickwork adds interest and enriches the design.	Architectural Artistic Social	Regional
Existing Protected Structure	D394	13900728	Ardee Road	Brook Street Terrace, No 13	house	18 & 18 A	303947	306204	Terraced two-bay two-storey former railway worker's house, built c. 1880	This terrace is a fine example of late Victorian housing built for railway workers. The polychromatic brickwork adds interest and enriches the design.	Architectural Artistic Social	Regional
Existing Protected Structure	D395	13900728	Ardee Road	Brook Street Terrace, No 14	house	18 & 18 A	303943	306199	Terraced two-bay two-storey former railway worker's house, built c. 1880	This terrace is a fine example of late Victorian housing built for railway workers. The polychromatic brickwork adds interest and enriches the design.	Architectural Artistic Social	Regional

Status	ID	NIAH No	Street	Structure_or_Address	Type	Map Sheet	X	Y	Description	Appraisal	Interest	Importance
Existing Protected Structure	D396	13900728	Ardee Road	Brook Street Terrace, No 15	house	18 & 18 A	303938	306199	Terraced two-bay two-storey former railway worker's house, built c. 1880	This terrace is a fine example of late Victorian housing built for railway workers. The polychromatic brickwork adds interest and enriches the design.	Architectural Artistic Social	Regional
Existing Protected Structure	D397	13900728	Ardee Road	Brook Street Terrace, No 16	house	18 & 18 A	303932	306194	Terraced two-bay two-storey former railway worker's house, built c. 1880	This terrace is a fine example of late Victorian housing built for railway workers. The polychromatic brickwork adds interest and enriches the design.	Architectural Artistic Social	Regional
Existing Protected Structure	D398	13900728	Ardee Road	Brook Street Terrace, No 17	house	18 & 18 A	303928	306191	Terraced two-bay two-storey former railway worker's house, built c. 1880	This terrace is a fine example of late Victorian housing built for railway workers. The polychromatic brickwork adds interest and enriches the design.	Architectural Artistic Social	Regional
Existing Protected Structure	D399	13900728	Ardee Road	Brook Street Terrace, No 18	house	18 & 18 A	303923	306189	Terraced two-bay two-storey former railway worker's house, built c. 1880	This terrace is a fine example of late Victorian housing built for railway workers. The polychromatic brickwork adds interest and enriches the design.	Architectural Artistic Social	Regional
Existing Protected Structure	D400	13900728	Ardee Road	Brook Street Terrace, No 19	house	18 & 18 A	303918	306185	Terraced two-bay two-storey former railway worker's house, built c. 1880	This terrace is a fine example of late Victorian housing built for railway workers. The polychromatic brickwork adds interest and enriches the design.	Architectural Artistic Social	Regional
Existing Protected Structure	D401	13900728	Ardee Road	Brook Street Terrace, No 20	house	18 & 18 A	303912	306182	End of Terrace two-bay two-storey former railway worker's house, built c. 1880	This terrace is a fine example of late Victorian housing built for railway workers. The polychromatic brickwork adds interest and enriches the design.	Architectural Artistic Social	Regional
Existing Protected Structure	D403	13705022	Jocelyn Street	No 02 The Home Bakery	shop	13 B	305107	307357	c. 1840, terraced two bay, three-storey building	This property retains its original massing. A fine fanlight survives at ground floor level & sliding sash windows to the upper floors. It is an example, once common in the Irish townscape, a dwelling on the upper floors of ground floor commercial premises.	Architectural	Regional

Status	ID	NIAH No	Street	Structure_or_Address	Type	Map Sheet	X	Y	Description	Appraisal	Interest	Importance
Existing Protected Structure	D405	13705001	Market Square / Clanbrassil Street	Courthouse	Courthouse	13 B	304870	307323	Freestanding Greek Revival court house, built 1813-1819. incl square to front	Built by architects Edward Parke and John Bowden at the request of politician John Leslie Foster, who specified the Greek Revival design, this is an impressive and imposing building.	Architectural, Artistic, Historical, Social	National
Existing Protected Structure	D407	13705011	Roden Place	No 05, Rosso restaurant	Restaurant	13 B	304983	307337	c.1860 Terraced three-bay three-storey over basement with attic Georgian house, with derelict coach house at rear, façade enriched c.1980	Set within row of similar buildings, good example of Georgian town architecture. Adapted well to commercial use, makes a positive contribution to its Roden Place context.	Architectural Artistic	regional
Existing Protected Structure	D408	13705012	Roden Place	No 06, Catherine Allison & Co. Solicitors	Commercial Building	13 B	304993	307332	c 1860 end of terrace, 3-bay 3-storey over basement with attic, coach house at rear	The house terminates a row of similar buildings representing a good example of Irish Georgian style town architecture developed to incorporate a later liking for decorative enrichment. The building has adapted well to professional use.	Architectural	Regional
Existing Protected Structure	D409	13705013	Roden Place	No 11, Dundalk Club	Offices	13 B	305007	307340	1887 Victorian club, end of terrace two-bay two-storey over basement with projecting entrance.	Distinctively steep roof, particularly attractive brick detailing and stained glass windows. Quite different from neighbours in scale and materials and as such enriches the urban grain.	Artistic	regional
Existing Protected Structure	D410	13705066	Seatown Place	No 0 The Arch	House	14 & 14 A	305365	307368	c.1840, attached three-bay three-storey over basement. Integral carriage arch to North elevation.	This handsome red brick house, unique in a terrace of rendered structures, has a symmetrical design, further heightened by the hierarchical treatment of its fenestration. Features such as the sliding sash windows, elegant porch and wheel guards	Architectural	Regional
Existing Protected Structure	D413	13900711	Ardee Road	Bus Eireann	Workshop	18 & 18 A	304227	306344	Detached multi-bay single-storey former railway carriage works, built c.1880, now in use as bus garage.	Built in Belfast brick. This railway carriage works shed survives as a reminder of Ireland's railway history. this functional building has some fine details such as shouldered gables, polychromic brick work and carriage arches.	Architectural Social Technical	Regional
Existing Protected Structure	D414	13900736	Ardee Road	Dundalk Freight Depot	Office	18 & 18 A	303871	306303	Detached multiple-bay single-storey aluminium office building, built c. 1995	Designed by David Hughes in 1995. This eye-catching building was the recipient of a European architecture award. The building is of considerable technical interest for its innovative and imaginative use of aluminium as a building material.	Architectural Historical Technical	Regional

Status	ID	NIAH No	Street	Structure_or_Address	Type	Map Sheet	X	Y	Description	Appraisal	Interest	Importance
Existing Protected Structure	D418	13705124	Bachelors Walk	No.19	House	13 B	304981	307457	End-of-terrace two-bay two-storey house, built c.1880.	The house makes a positive contribution to the streetscape and the retention of original features and materials is worthy of note, as is the varied materials used in the construction of the façade which create an added interest in this modest structure.	Architectural Artistic	Regional
Existing Protected Structure	D419	13705123	Bachelors Walk	No.33	House	13 B	305013	307458	Terraced two-bay two-storey house, built c. 1880.	The house has retained its original timber sliding sash windows which helps maintain the character of the street. The yellow brick eaves course provides contrast to the red brick work. This building makes a positive contribution to the street.	Architectural Artistic	Regional
Existing Protected Structure	D420	13705122	Bachelors Walk	No.35	House	13 B	305018	307458	Terraced two-bay two-storey house, built c. 1880.	The house makes a positive contribution to Dundalk's architectural heritage. The retention of original features is worthy of note, as is the varied use of materials in the façade with granite plinth, red brick walling and yellow brick eaves course.	Architectural Artistic.	Regional
Existing Protected Structure	D421	13705121	Bachelors Walk	No.37	House	13 B	305022	307459	Terraced two-bay two-storey house built c. 1880.	The façade is enlivened by its segmental-headed entrance with decorative carved console brackets, as well as the sash windows. The retention of original materials, eg. slate roof, is worthy of note.	Architectural Artistic	Regional
Existing Protected Structure	D422	13705120	Bachelors Walk	No.39	House	13 B	305027	307460	End-of-terrace two-bay two-storey house, built c. 1880.	The building has retained its original features including the decorative door surround and timber sliding sash windows. The use of granite for the plinth and yellow brick at eaves level provides contrast to the red brick walls.	Architectural Artistic	Regional
Existing Protected Structure	D423	13900733	Ballybarrack	Ballybarrack House	House	22	303468	305164	Cast-iron entrance, built c.1860, comprising pair of octagonal-profile piers with moulded caps and finials, flanking double-leaf spear headed railings set on limestone plinths	A fine entrance which heralds the presence of a fine house within the grounds. Well-designed and well-executed, the entrance makes a notable addition to the roadside.	Artistic Technical	Regional
Existing Protected Structure	D424	13706016	Barrack Street	No 15	House	14 & 14 A	305739	307443	Attached two-bay two-storey house, built c.1870 as a pair with adjoining house (no.17) to east.	A handsome example of a late - nineteenth C. particular architectural interest are the decorative red brick surrounds to windows and door, the moulded eaves course and stone keystones. The retention of sash windows and original door adds further interest.	Architectural	Regional

Status	ID	NIAH No	Street	Structure_or_Address	Type	Map Sheet	X	Y	Description	Appraisal	Interest	Importance
Existing Protected Structure	D426	13706017	Barrack Street	No 17	House	14 & 14 A	305743	307444	Attached two-bay two-storey house, built c. 1870, as a pair with adjoining house to west	This is a handsome example of a late nineteenth-century house, whose neat proportions and simple classical detailing gives the house its charm and appeal.	Architectural	Regional
Existing Protected Structure	D428	13705096	Earl Street	No 15,	Shop	13D	304825	307227	Terraced two-bay two-storey house, built c. 1820. Integral carriage arch to North of East elevation	Part of an intriguing terrace shaped to adhere to the curve of the road and forming an important component within the streetscape. The survival of the sliding sash windows is also noteworthy. The arched shopfront is of unusual style.	Architectural	Regional
Existing Protected Structure	D429	-	St. Mary's Road outside 1 Kelso Terrace	Post Box	post box	13 B	305152	307765	Cast-iron pillar box, c. 1910 in original location	This pillar box is an attractive item of street furniture that represents an early twentieth century artifact of mass produced cast iron.	Artistic, Social, Technical	regional
Existing Protected Structure	D430	13705093	Earl Street	No 17, Jocks	Shop	13D	304831	307209	End-of-terrace single-bay two-storey former house, built c. 1820, now with shop to ground floor	This well proportioned house is part of an intriguing terrace, shaped to adhere to the curve of the road and forming an important component within the streetscape of Earl Street.	Architectural	Regional
Existing Protected Structure	D431	13705095	Earl Street	No.16, Europa Restaurant	Restaurant	13D	304812	307216	Terraced two-bay two-storey house, built c.1820.	Part of an intriguing terrace shaped to adhere to the curve of the road and forming an important component within the streetscape. The survival of the sliding sash windows is also noteworthy.	Architectural	Regional
Existing Protected Structure	D432	13702027	Fairgreen Row, Nicholas Street,	Fairgreen House	house	9 & 9D	304936	307969	Corner-sited detached three-bay two-storey house with chamfered corner, built c. 1830.	This well-proportioned house exhibits simple well-executed decorative detailing to its windows and this simple decoration contrasts with the striking doorcase which forms an eye-catching feature on this corner sited building.	Architectural Artistic	Regional
Existing Protected Structure	D435	13705026	Jocelyn Street	No 23, Masonic Hall	Hall	14 & 14A3	305257	307392	Attached three-bay two-storey Masonic Hall. Dated 1888. Carriage arch in wall to East of South (front) elevation.	The building makes a notable addition to the streetscape due to its architectural form, colourful façade and retention of original features. Plain brickwork is enlivened through the use of moulded brick and stone detailing.	Architectural Historical Social	Regional

Status	ID	NIAH No	Street	Structure_or_Address	Type	Map Sheet	X	Y	Description	Appraisal	Interest	Importance
Existing Protected Structure	D436	13705027	Jocelyn Street	No 24	Clinic	14 & 14A3	305270	307396	Attached two-bay two-storey with attic former house, c. 1905.	House makes a strongly symmetrical composition with its wider, three-bay neighbour. It has richly moulded brickwork friezes at the ground floor bay and first floor eaves and a very distinctive flat-roofed dormer. Cast iron panelled railings of interest.	Architectural Artistic Social	Regional
Existing Protected Structure	D437	13705028	Jocelyn Street	No 25	House	14 & 14A3	305276	307397	Attached three-bay two-storey with attic house, c. 1905	House makes a strongly symmetrical composition with its narrower, two-bay neighbour. It has richly moulded brickwork friezes at the ground floor bay & first floor eaves and two very distinctive flat-roofed dormers. Cast-iron panelled railings of interest.	Architectural Artistic Social	Regional
Existing Protected Structure	D439	13707074	Kincora Terrace	No.5	House	13C	304197	306785	End-of-terrace two-storey with attic house, built c. 1880.	The house is enlivened by the use of subtle finishing such as the moulded eaves course and door surround and the dormer window. The retention of original fabric and the attractive cast-iron railings further enhance its appeal.	Architectural Artistic	Regional
Existing Protected Structure	D440	13707073	Kincora Terrace	No.6	House	13C	304192	306785	Terraced two-bay two-storey with attic house, built c. 1880.	The house is enlivened by the use of subtle finishing such as the moulded eaves course and door surround and the dormer window. The retention of original fabric and the attractive cast-iron railings further enhance its appeal.	Architectural Artistic	Regional
Existing Protected Structure	D441	13707072	Kincora Terrace	No.7	House	13C	304187	306785	Terraced two-bay two-storey with attic house, built c. 1880.	The house is enlivened by the use of subtle finishing such as the moulded eaves course and door surround and the dormer window. The retention of original fabric and the attractive cast-iron railings further enhance its appeal.	Architectural Artistic	Regional
Existing Protected Structure	D444	13702028	Linenhall Street	No 08	house	9 & 9D	304797	307976	Attached three-bay two-storey house, built c.1860, shop to ground floor.	this house contains a fine example of a nineteenth-century shopfront. It is an integral feature within the streetscape and a positive addition to the architecture of the town.	Architectural Artistic Social	Regional
Existing Protected Structure	D445	13705102	Mill Street	Convent of Mercy	Graveyard	13C	305434	307508	Enclosed convent burial ground, built c. 1870, with rubble stone limestone walls to three sides, cast-iron railings to South on rendered plinth.	used until the 1930's. it forms a vital element in the grounds of the Convent of Mercy. Of particular poignancy is the statue of Saint Patrick by the "Children of Saint Joseph's Orphanage" and the grave markers of the convents founder S.R Desales Vigne.	Architectural Artistic Historic Social	Regional

Status	ID	NIAH No	Street	Structure_or_Address	Type	Map Sheet	X	Y	Description	Appraisal	Interest	Importance
Existing Protected Structure	D446	13706020, 13706022-32	Point Road/ Barrack Street	Dundalk Military Barracks	Military Buildings	14	306127	307530	Military buildings incl. mess hall, stables, warehouses, offices, stores, factory, infirmary, house, workshops and gates, walls and railings.	Many of the buildings, mainly stone although some are brick, retain many of their original features, such as sash windows and cast-iron rainwater goods. Many of the buildings have historic importance.	Architectural Technical Social Historical Artistic	Regional
Existing Protected Structure	D448	13705113	Seatown	No 24, Matthew's Hair Studio	House	13 B	305135	307436	Terraced two-bay two-storey house, built c. 1830.	This is a good example of town architecture in Ireland. The building has retained its six-over-six sliding sash windows with no horns indicating an early date, as well as original materials such as the slate roof.	Architectural	Regional
Existing Protected Structure	D449	13705040	Seatown Gardens	No. 1	House	14 & 14 A	305513	307441	c. 1900 end of terrace two-bay two-storey with attic house.	Fine example of domestic Irish architecture at the turn of the nineteenth century. Retaining many original features such as its canted bay window, dormer and cast-iron railings, it also displays finely-crafted embellishments. Sliding sash windows survive.	Architectural Artistic	Regional
Existing Protected Structure	D450	13705041	Seatown Gardens	No. 2	House	14 & 14 A	305518	307441	Terraced two-bay two-storey with attic house, built c. 1900.	A fine example of Irish domestic architecture at the turn of the nineteenth century. Retaining many interesting features such as its canted bay window, dormer and cast-iron railings, it also displays finely-crafted embellishments. Sliding sash windows survive.	Architectural Artistic	Regional
Existing Protected Structure	D451	13705042	Seatown Gardens	No. 3	House	14 & 14 A	305526	307441	Terraced two-bay two-storey with attic house, built c. 1900.	Fine example of domestic Irish architecture at the turn of the nineteenth century. Retaining many original features such as its canted bay window, dormer and cast-iron railings, it also displays finely-crafted embellishments. Sliding sash windows survive.	Architectural Artistic	Regional
Existing Protected Structure	D454	13705039	Seatown Place	Saint Vincent's Secondary School	School	14 & 14 A	305460	307426	Attached six-bay two-storey with attic school, built c. 1900.	This school building, dating from the turn of the nineteenth century, is of considerable architectural merit. Employing a mix of high quality building materials and attractive design, it is an important part of the historic, social and religious history	Architectural Social	Regional
Existing Protected Structure	D4545	13705101	Seatown Place	Convent of Mercy	Convent	14 & 14 A	305407	307467	Detached six-bay two-storey stone former convent, built c. 1870, now in use as school laboratory.	This limestone building retains many of its features. Built in the Gothic Revival style it is attractively detailed with hood mouldings and cut stone buttresses. The building is an essential component of a complex of school and convent buildings.	Architectural Social	Regional

Status	ID	NIAH No	Street	Structure_or_Address	Type	Map Sheet	X	Y	Description	Appraisal	Interest	Importance
Existing Protected Structure	D456	13705037	Seatown Place	Convent of Mercy	Convent	14 & 14 A	305434	307429	Attached five-bay three-storey stone convent building, built 1859, attached to convent building to West and chapel to East.	This building is distinguished from its neighbours by the fine stonework. The hood mouldings over the windows and corbelled eaves soften the imposing appearance of the building which contributes greatly to its surroundings.	Architectural Artistic Social Historical	Regional
Existing Protected Structure	D457	13705045	Seatown Place	No 06, Conisbro	House	14 & 14 A	305556	307448	Detached three-bay two-storey house, built c. 1935.	House is a prominent feature in a streetscape of terraced houses. Its interesting form is distinguished by the bow bays and unusual entrance porch. Retains original features such as the steel windows, oculi and glazed entrance door.	Architectural Artistic	Regional
Existing Protected Structure	D458	13705046	Seatown Place	No 07	Surgery/ clinic	14 & 14 A	305571	307449	Semi-detached two-bay two-storey with attic brick former house, built c. 1900.	Fine example of domestic Irish architecture at the turn of the nineteenth century. Retaining many original features such as its canted bay window, dormer and cast-iron railings, it also displays finely-crafted embellishments. Sliding sash windows survive.	Architectural Artistic	Regional
Existing Protected Structure	D460	13705058	Seatown Place	No 20	Office	14 & 14 A	305505	307396	End-of-terrace two-bay two-storey with attic house, built c. 1890.	A fine example of late-nineteenth century urban domestic architecture of a style still prevalent in Dundalk. Executed in red brick, the limestone dressings provide an appealing contrast, with the intricate railings completing the site.	Architectural Technical	Regional
Existing Protected Structure	D461	13705057	Seatown Place	No 21	House	14 & 14 A	305511	307397	Terraced two-bay two-storey with attic house, built c. 1890. Canted single storey flat-roofed bay to North elevation.	The predominantly red brick façade is enlivened by the limestone detailing along with the retention of original features and materials. The cast iron railings add a decorative touch to the simple façade, making a positive addition to the streetscape.	Architectural	Regional
Existing Protected Structure	D462	13705056	Seatown Place	No 22, Homestead House.	Guest house	14 & 14 A	305519	307397	Terraced three-bay two-storey with attic house, built c. 1890. Canted single-storey flat-roofed bays to North.	The predominantly red brick façade is enlivened by the use of limestone detailing and moulded brickwork. The house makes a positive contribution to the architectural heritage of Dundalk.	Architectural	Regional
Existing Protected Structure	D463	13705055	Seatown Place	No 23	House	14 & 14 A	305528	307401	Terraced three-bay two-storey with attic house, built c. 1890. canted single storey flat-roofed bay and integral carriage arch to North elevation.	The house has retained its form and proportions which is heightened by the retention of original features. The decorative railings, together with the limestone detailing on the predominantly red brick façade, enliven the structure.	Architectural	Regional

Status	ID	NIAH No	Street	Structure_or_Address	Type	Map Sheet	X	Y	Description	Appraisal	Interest	Importance
Existing Protected Structure	D464	13705054	Seatown Place	No 24	House	14 & 14 A	305535	307402	End-of-terrace two-bay two-storey with attic house, built c. 1890.	The house has retained many of its original materials and features such as timber sliding sash windows, door, fanlight, boot scraper and cast-iron railings, which add to the character and increase the architectural value of the structure.	Architectural	Regional
Existing Protected Structure	D465	13705053	Seatown Place	No 25	House	14 & 14 A	305541	307404	Attached two-bay two-storey with attic house, built c.1890.	The house is typical of this period with limestone detailing enlivening the predominantly red brick façade. The retention of many original features and materials is worthy of note. The cast iron railings & terracotta detailing to domers add charm.	Architectural Artistic	Regional
Existing Protected Structure	D467	13705051	Seatown Place	No 29 Frank Lynch & Co. Auditors	Office	14 & 14 A	305573	307410	End-of-terrace two-bay two-storey with attic former house, built c. 1890.	Built as one of three identical houses. The contrast created by the use of limestone detailing on the predominantly red brick façade enlivens the structure which is modest in its proportions and form. Retention of original features is worthy of note.	Architectural Artistic	Regional
Existing Protected Structure	D468	13705050	Seatown Place	No 30	Office	14 & 14 A	305580	307412	Terraced two-bay two-storey former house, built c. 1890.	Built as one of three identical houses. Contrast achieved by the use of red brick and limestone enlivens the façade of the building which has maintained many original features such as its sliding sash windows and door. The decorative cast-iron railing.	Architectural Artistic	Regional
Existing Protected Structure	D469	13705049	Seatown Place	No 31	Office	14 & 14 A	305586	307413	End-of-terrace two-bay two-storey former house, built c.1890.	Built as one of three identical houses, this building plays a positive part in the architectural heritage of Dundalk. The contrast achieved by the use of limestone detailing within the predominantly red brick façade is worthy of note.	Architectural Artistic	Regional
Existing Protected Structure	D473	13707051	St. Dominick's Place/ Malachy's Villas	Smaller building to West of main Civil Defence bld	Offices	13C	304272	306775	Detached three-bay two-storey stone former gaol building, built c. 1850.	This former gaol building is an important piece of social and historic fabric within the town. It has retained its original form and together with its associated buildings forms an interesting complex offering a valuable insight into the 19C penal system.	Architectural Historical Social Technical	Regional
Existing Protected Structure	D474	13702057	St. Mary's Road	Faughart Terrace, No 05, Carns	house	14 & 14 A	305190	307765	End-of-terrace two-bay two-storey with attic house built c. 1900. Bounded by rendered plinth wall with wrought iron railings to front, yard to rear.	This well proportioned house is enhanced by well crafted mouldings and terracotta decoration. It is a fine example of domestic architecture of the beginning of the twentieth century.	Architectural Artistic	Regional

Status	ID	NIAH No	Street	Structure_or_Address	Type	Map Sheet	X	Y	Description	Appraisal	Interest	Importance
Existing Protected Structure	D475	13702059	St. Mary's Road	Faughart Terrace, No 07	house	14 & 14 A	305205	307765	Attached two-bay two-storey with attic house built c. 1900, with projecting bay and carriage arch, front bounded by plinth with railings	The advanced gable fronted bays form a pleasing terminal to the pair of houses. Decoration has been skillfully executed.	Architectural Artistic	Regional
Existing Protected Structure	D476	13702063	St. Mary's Road	Faughart Terrace, No 15	house	14 & 14 A	305265	307780	Terraced two-bay two-storey with attic house built c. 1920. Front site bounded by wrought iron railings	this house represents the progression in architectural styles and detailin from the late nineteenth into the early twentieth century.	Architectural	Regional
Existing Protected Structure	D477	13702064	St. Mary's Road	Faughart Terrace, No 16	house	14 & 14 A	305271	307780	Terraced two-bay two-storey with attic house built c. 1920, front site bounded by wrought iron railings.	this house represents the progression in architectural styles and detailin from the late nineteenth into the early twentieth century.	Architectural	Regional
Existing Protected Structure	D478	13702067	St. Mary's Road	Faughart Terrace, No. 19	house	14 & 14 A	305296	307783	Attached two-bay two-storey with attic house, built c.1890, Two bay return to South.	Forms part of an attractive pair, effective use of yellow brick, retains much original fabric, incl. handsome panelled door, terracotta detailing and cast iron railings.	Architectural, artistic.	Regional
Existing Protected Structure	D479	13702068	St. Mary's Road	Faughart Terrace, No. 20	house	14 & 14 A	305302	307784	Corner sited attached two-bay two-storey with attic, built c. 1890. Two-bay return to south.	Part of an attractive pair. Effective use of yellow brick. Retains much original fabric, incl. handsome panelled door, terracotta detailing and cast iron railings.	Architectural, artistic	Regional
Existing Protected Structure	D480	13702050	St. Mary's Road	Kelso Terrace, No 03	house	13 B	305142	307754	Terraced two-bay two-storey with attic house built c. 1900. Bounded by granite plinth wall with wrought iron railings	The building is enlivened by the varied render and stained glass, the depiction of a swallow on a fruit tree has been beautifully executed. The house is a positive addition to the varied architectural styles on St Mary's Road.	Architectural Artistic	Regional
Existing Protected Structure	D482	13702048	St. Mary's Road	Kelso Terrace, No 05	house	13 B	305130	307752	Terraced two-bay two-storey with attic house built c. 1900. Bounded by granite plinth wall with wrought iron railings	The render detailing along with the dormer window enlivens the modest façade. The retention of original features such as the sash windows is noteworthy, and the building forms an attractive group of importance in this streetscape;.	Architectural	Regional

Status	ID	NIAH No	Street	Structure_or_Address	Type	Map Sheet	X	Y	Description	Appraisal	Interest	Importance
Existing Protected Structure	D483	13707010	Stapleton Place	No.10, Villa Nova	house	18 & 18 B	304510	306670	Terraced two-bay, two-storey with attic house, built c. 1890.	a fine example of domestic architecture at the turn of the nineteenth century. It is characterised by a restrained façade enlivened by the unusual full height canted bay and attractive original fenestration.	Architectural	Regional
Existing Protected Structure	D484	13707030	Vincent Avenue	No.12	House	13D	304487	306739	Terraced two-bay two-storey house, built c. 1880.	The use of polychromic brickwork in both the chimneystack and façade enlivens the structure as does the decorative moulded brick and crested ridge tiles. The retention of original features such as the entrance door and windows are worthy of note.	Architectural	Regional
Existing Protected Structure	D485	13707029	Vincent Avenue	No.13	House	13D	304482	306740	End-of-terrace two-bay two-storey house, built c.1880.	The polychromic brickwork enlivens the façade as does the use of moulded brick detailing and the crested ridge tiles. The retention of original features, such as the sliding sash windows and entrance door is worthy of note.	Architectural	Regional
Existing Protected Structure	D486	13707068	Carrickmacross Road		House	13C	304040	306843	Detached three-bay two-storey house, built c. 1900.	This house has many interesting details such as the canted bays, unusual sash windows & crested ridge and finials. The stained glass overlights contribute to the aesthetic quality of the house. The finely-crafted cast-iron entrance completes its setting.	architectural Artistic	Regional
Existing Protected Structure	D488	13702009	Castle Road	No 54	house	14	305315	307675	Terraced two-bay two-storey with attic red brick house built c. 1890. Bounded by decorative cast-iron railings	This house is a fine example of domestic architecture of the late-Victorian period with many characteristic details of the period such as an attractive dormer window and subtly detailed brickwork.	Architectural	Regional
Existing Protected Structure	D489	13702036	Chapel Street	No 81	house	13 B	304988	307678	End-of-terrace two-bay two-storey house, built c. 1910.	This attractive house displays fine craftsmanship in the execution of its decoration. The highly decorative cast-iron window guard adds an artistic element to the house which plays a significant role in the built heritage of Dundalk	Architectural Artistic	Regional
Existing Protected Structure	D490	13705119	Chapel Street	Ruin Colmcille	House	13 B	304998	307598	Corner-sited end-of-terrace two-bay two-storey house built c.1850. Single-bay South-East facing elevation flanked by two-bay elevations to North and West.	Built to terminate a terrace, this house has an unusual design. Shaped to fit the corner on which it stands, its design is mirrored in the house to its South. Also worthy of note are the sash windows, some retaining their six-over-six panes.	Architectural	Regional

Status	ID	NIAH No	Street	Structure_or_Address	Type	Map Sheet	X	Y	Description	Appraisal	Interest	Importance
Existing Protected Structure	D491	13705118	Chapel Street / Union Street / Bachelors Walk	Scoil na gCeard	School	13 B	305024	307497	Corner-sited detached multiple-bay two-storey school, dated 1935.	Designed by John f. McGahon and Son, the school is located in a prominent position. The Art Deco style, unusual in Dundalk, was influenced by archaeological discoveries of the early twentieth century.	Architectural Historical Social	Regional
Existing Protected Structure	D493	13707041	Crescent	No 01	House	13D	304449	306830	End-of-terrace two-bay two-storey with attic house, built c. 1880.	Built as a part of a group of three almost identically designed houses. Although the original windows have been replaced, the overall form, proportion and composition remain intact creating a structure of integral importance to the terrace.	Architectural	Regional
Existing Protected Structure	D495	13707039	Crescent	No 03	House	13D	304440	306822	End-of-terrace two-bay two-storey with attic house, built c. 1880. Box bay window to North, return to South.	Built as one of three of similar design. Slightly larger than the others. The retention of original features is worthy of note and this building makes a positive addition to the streetscape and the architectural heritage of Dundalk.	Architectural	Regional
Existing Protected Structure	D497	13900761	Demesne	Church of the Redeemer	Church	13 A	303847	307388	Freestanding multiple-bay double-height International Modern-style church, built 1966-67.	The church is distinguished by its sheer granite walling, its narrow floor to ceiling stained glass windows & copper clad roofs. Its daring design extends the boundaries of traditional church architecture, adds interest & diversity to the streetscape.	Architectural Artistic Historic Social Technical	Regional
Existing Protected Structure	D498	13900710	Demesne- Mount Avenue	Three-bay, two-storey Farmhouse	House	12	303538	307183	Detached three-bay two-storey house, built c. 1900. Rectangular plan with single storey lean-to extension to South.	This handsome house was originally constructed as a farmhouse. The agricultural setting has been subsumed into the suburbs of Dundalk. The fine proportions and quality materials enhance the architectural composition.	Architectural	Regional

RPS in Environs of Dundalk - Within Jurisdiction of Louth County Council

REG_NO	NAME	STREET	TOWN	Building Type	Status	Importance	X	Y	Map Sheet No	NIAH No.
Lhs007-003	Donaghmore thatch	Carrickmacross Road, Donaghmore	Dundalk	thatched cottage	RPS	Regional	302621	306409	17	13900704
Lhs007-018	Saint John's Bridge	Saint John's Bridge, Balregan	Dundalk	road bridge	RPS	Regional	303000	309698	4	13900741
Lhs007-019	Former Gate Lodge	Balrigan	Dundalk	gate lodge	RPS	Regional	303371	309963	4	13900742
Lhs012-003	Sandymount House	Sandymount , Blackrock	Blackrock	house	RPS	Regional	307546	303784	29	13824006
Lhs012-004a	The Square, northside 1	The Square, Blackrock	Blackrock	terraced house	RPS	Regional	307488	303906	29	13824001
Lhs012-004b	The Square, northside 2	The Square, Blackrock	Blackrock	terraced house	RPS	Regional	307483	303900	29	13824002
Lhs012-004c	The Square, northside 3	The Square, Blackrock	Blackrock	terraced house	RPS	Regional	307470	303896	29	13824003
Lhs012-004d	The Square, northside 4	The Square, Blackrock	Blackrock	terraced house	RPS	Regional	307461	303894	29	13824003
Lhs012-004e	The Square, northside 5	The Square, Blackrock	Blackrock	terraced house	RPS	Regional	307449	303897	29	13824003
Lhs012-005	Georgian House	The Square, Southside, Blackrock	Blackrock	house	RPS	Regional	307457	303843	29	13824004
Lhs012-006	Bunker Lodge	Sandymount , Blackrock	Blackrock	house	RPS	Regional	307452	303813	29	13824005
Lhs012-008	Field House	North of the Crescent Blackrock	Blackrock	house	RPS	Regional	307466	303591	29	13824007
Lhs012-010	St Oliver Plunkett's Church	Main Street , Blackrock	Blackrock	church	RPS	Regional	307416	303113	29	13824010
Lhs012-011b	Cocklehill Road, southside 2	Cocklehill Road , Blackrock	Blackrock	house	RPS	Regional	307107	302171	32	13901226
Lhs012-011c	Cocklehill Road, southside 3	Cocklehill Road, Blackrock	Blackrock	house	RPS	Regional	307120	302178	32	13901227
Lhs012-012	Red Brick House	South Main Street , Blackrock	Blackrock	house	RPS	Regional	307137	302235	32	13901223
Lhs012-013	Seafield House	Seafield Road , Blackrock	Blackrock	house	RPS	Regional	306578	302543	31	13901221
Lhs012-014	Boathouse	South Main Street, Blackrock	Blackrock	boathouse	RPS	Regional	307198	302129	32	13901224
Lhs012-016	Mass Rock	Mullagharlin	Haggardstown	mass rock	RPS	Local	304818	304169	27	0
Lhs012-018	A.O.H. Hall	Cocklehill, Blackrock	Blackrock	hall	RPS	Local	306364	302023	31	0
Lhs012-019	Marl House	Marlbog Rd , Haggardstown	Haggardstown	farm house	RPS	Local	305300	303230	28	13901220
Lhs012-020	St. Fursaesus' Church	Heynestown	Heynestown	church	RPS	Regional	305300	303362	28	13901219
Lhs012-021	St. Paul's Church (Clermont C. of I.)	Heynestown	Heynestown	church	RPS	Regional	304343	302382	30	13901215
Lhs012-022	Sexton's Pub	Dublin Road, Blackrock, Haggardstown	Blackrock	public house	RPS	Local	305933	302760	31	0
Lhs012-023	Clermont Lodge	Heynestown	Heynestown	gate lodge	RPS	Regional	304197	302734	30	13901216
Lhs012-025e	The Cresnet 5	The Crescent , Blackrock	Blackrock	house	RPS	Regional	307524	303522	29	13824008
Lhs012-025f	The Cresnet 6	The Crescent , Blackrock	Blackrock	house	RPS	Regional	307526	303521	29	13824009
Lhs012-027	Heynestown Castle	Heynestown	Heynestown	towerhouse	RPS	Regional	304329	302348	30	0
Lhs012-050	Heynestown Stud	Heynestown	Heynestown	house	RPS	Regional	303943	303235	27	13901217
Lhs012-051	Haggardstown House	Parochial House, Haggardstown	Haggardstown	parochial house	RPS	Regional	305529	303303	28	13901218