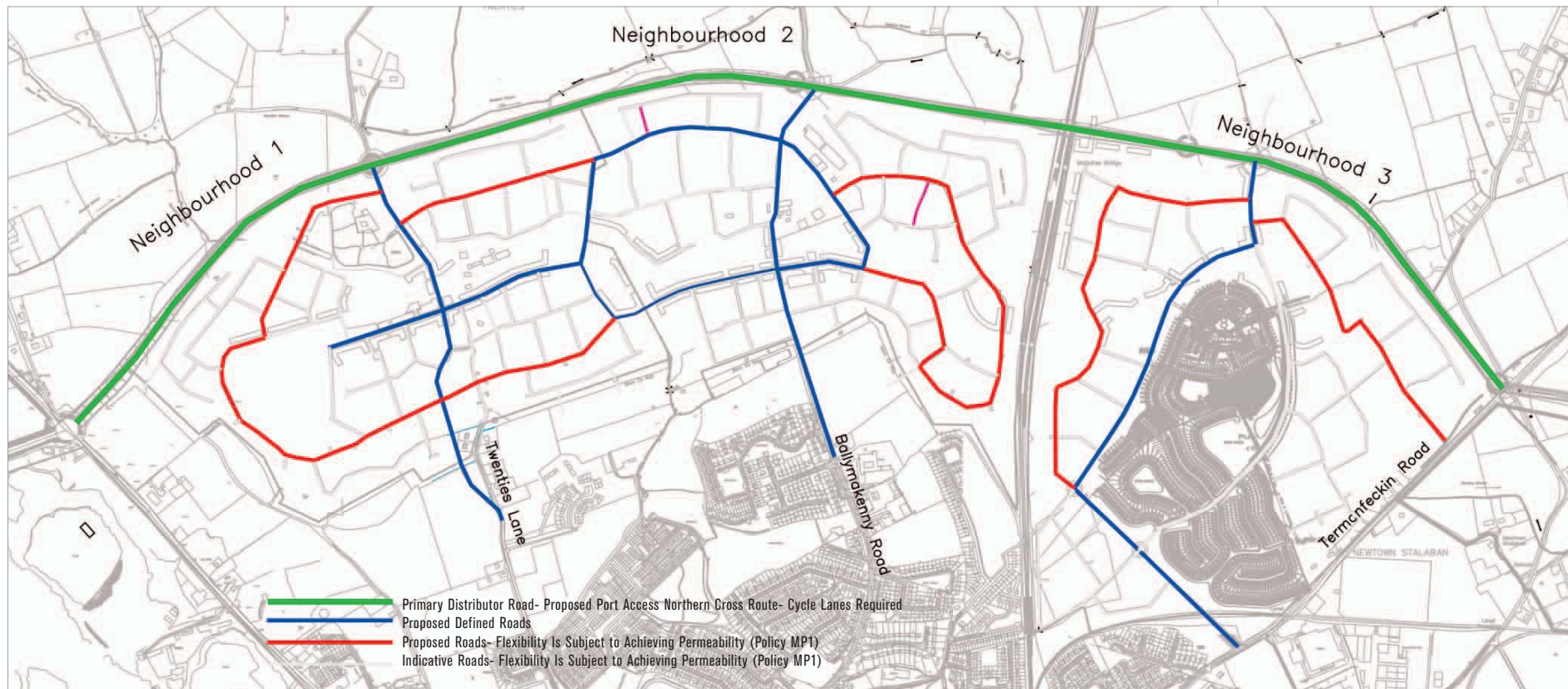
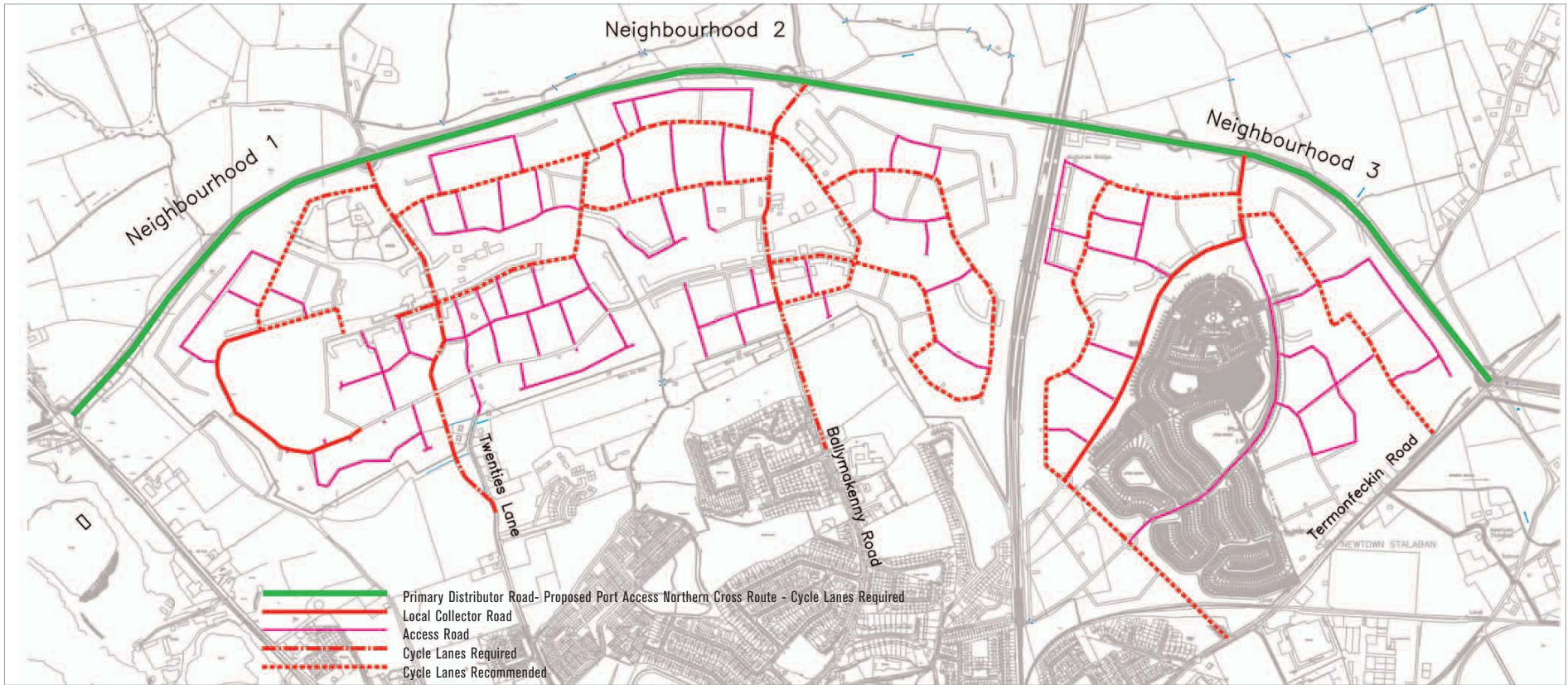


*Appendix 7.4*  
*Infrastructure Diagrams*

### Proposed Fixed Roads



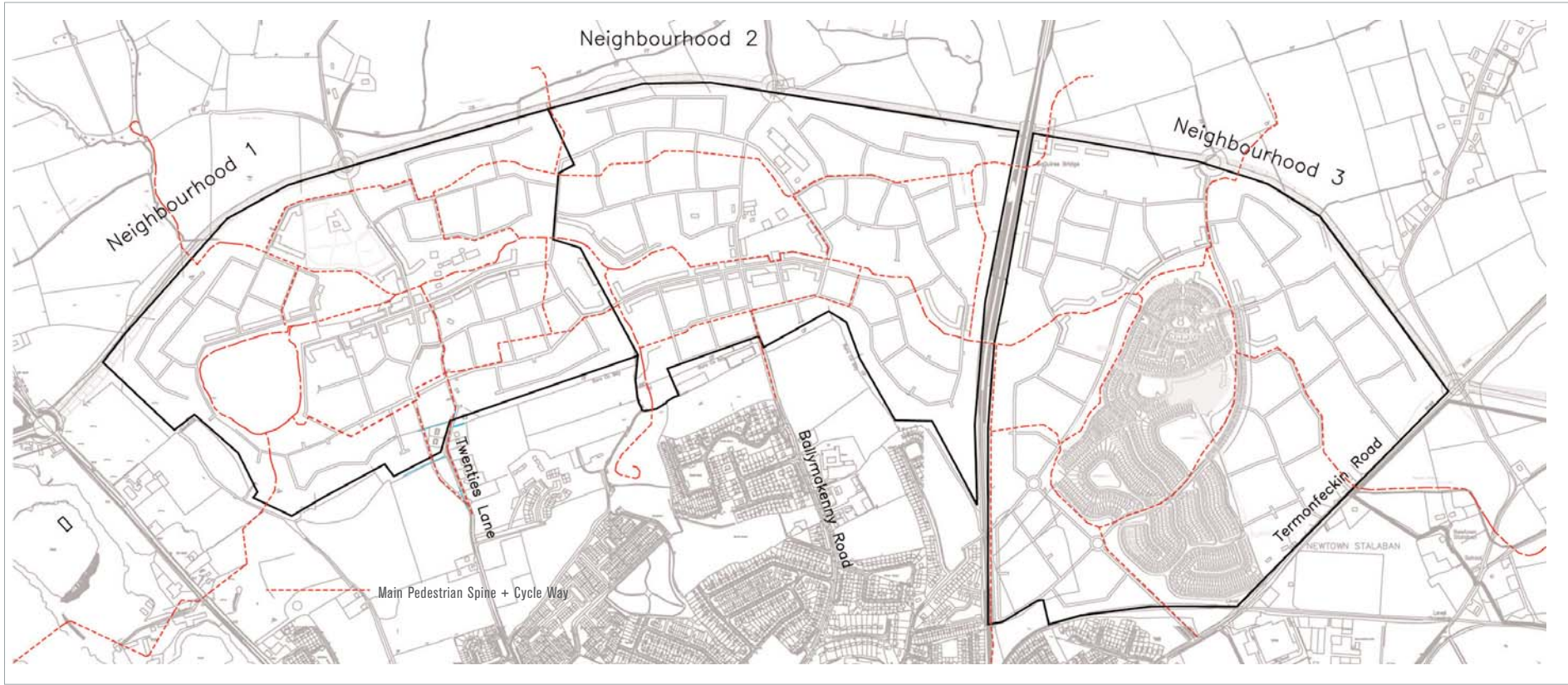
# Proposed Road Classification



- Primary Distributor Road- Proposed Port Access Northern Cross Route - Cycle Lanes Required
- Local Collector Road
- Access Road
- - - Cycle Lanes Required
- - - Cycle Lanes Recommended

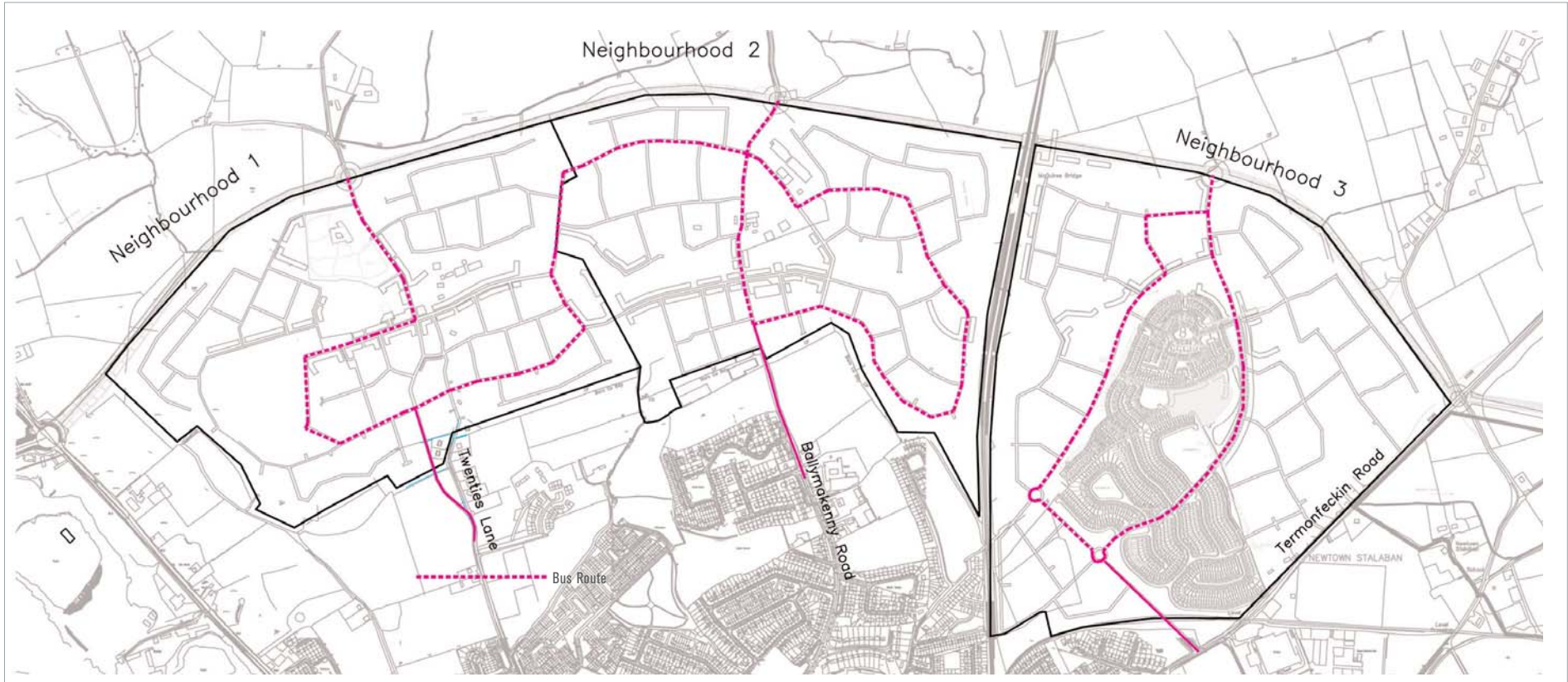
▲ Proposed Roads Layout

### Proposed Main Pedestrian Spines and Cycle Ways



▲ Proposed Pedestrian Spines and Cycle Ways

## Proposed Bus Routes



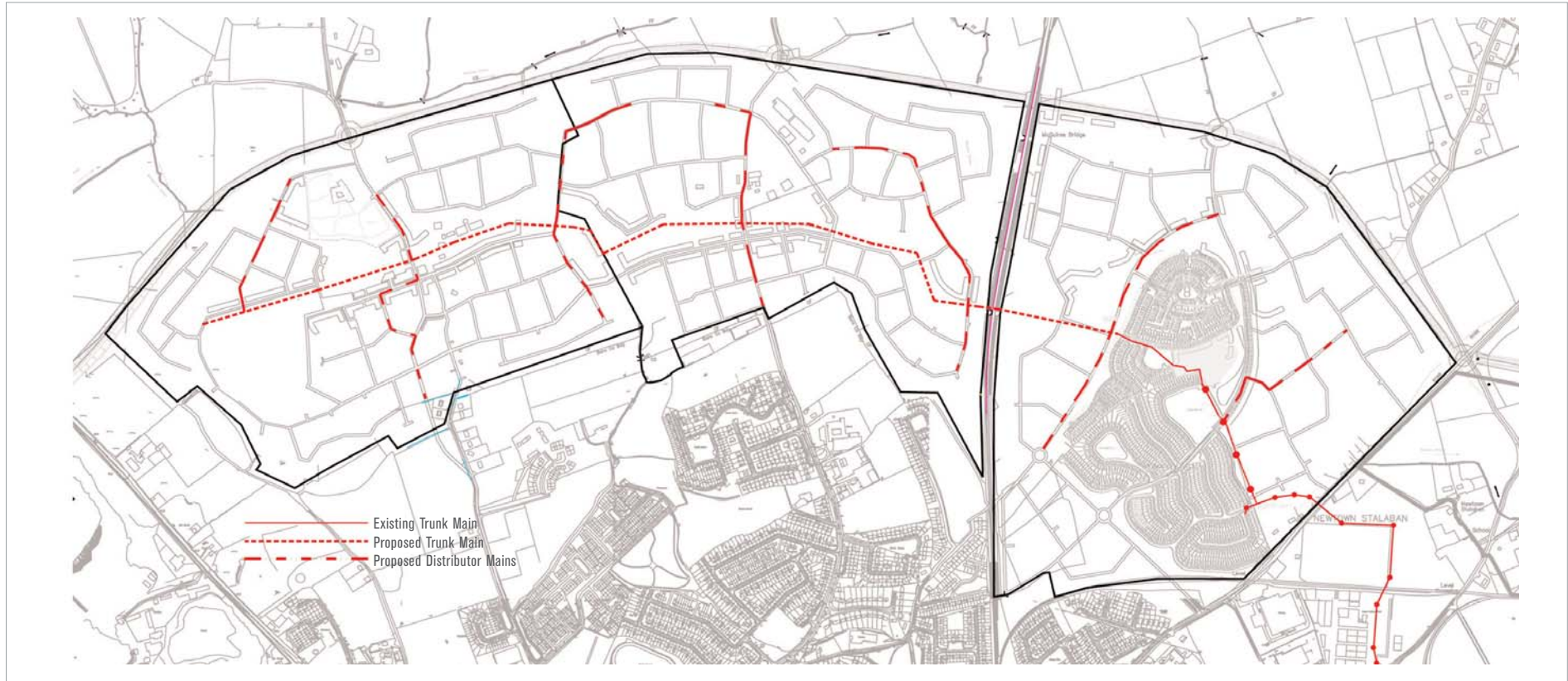
▲ Proposed Bus Routes

### Existing and Proposed Stormwater Drainage Layout



▲ Existing and Proposed Stormwater Drainage Layout

## Existing and Proposed Foul Drainage Layout



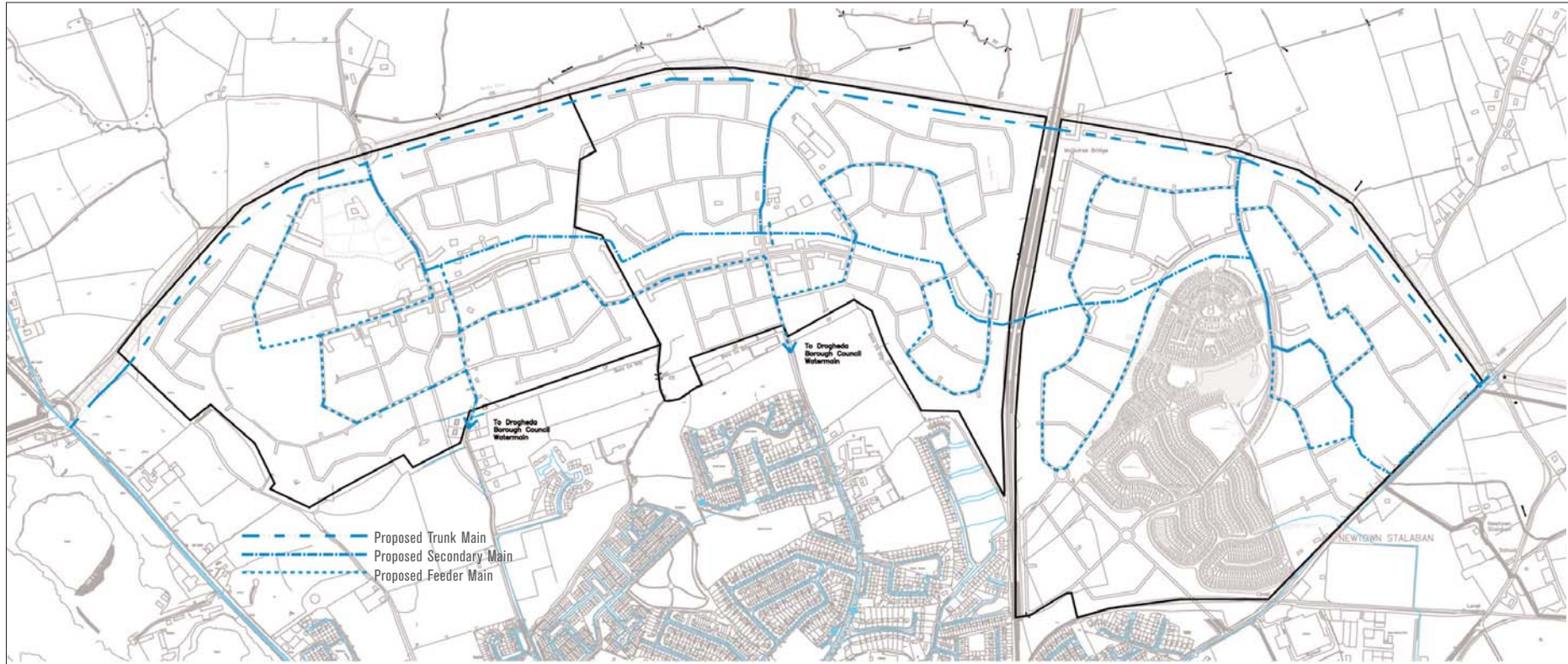
▲ Existing and Proposed Foul Drainage Layout

### Existing and Proposed Gas Networks



▲ Existing and Proposed Gas Networks

## Existing and Proposed Watermain Layout



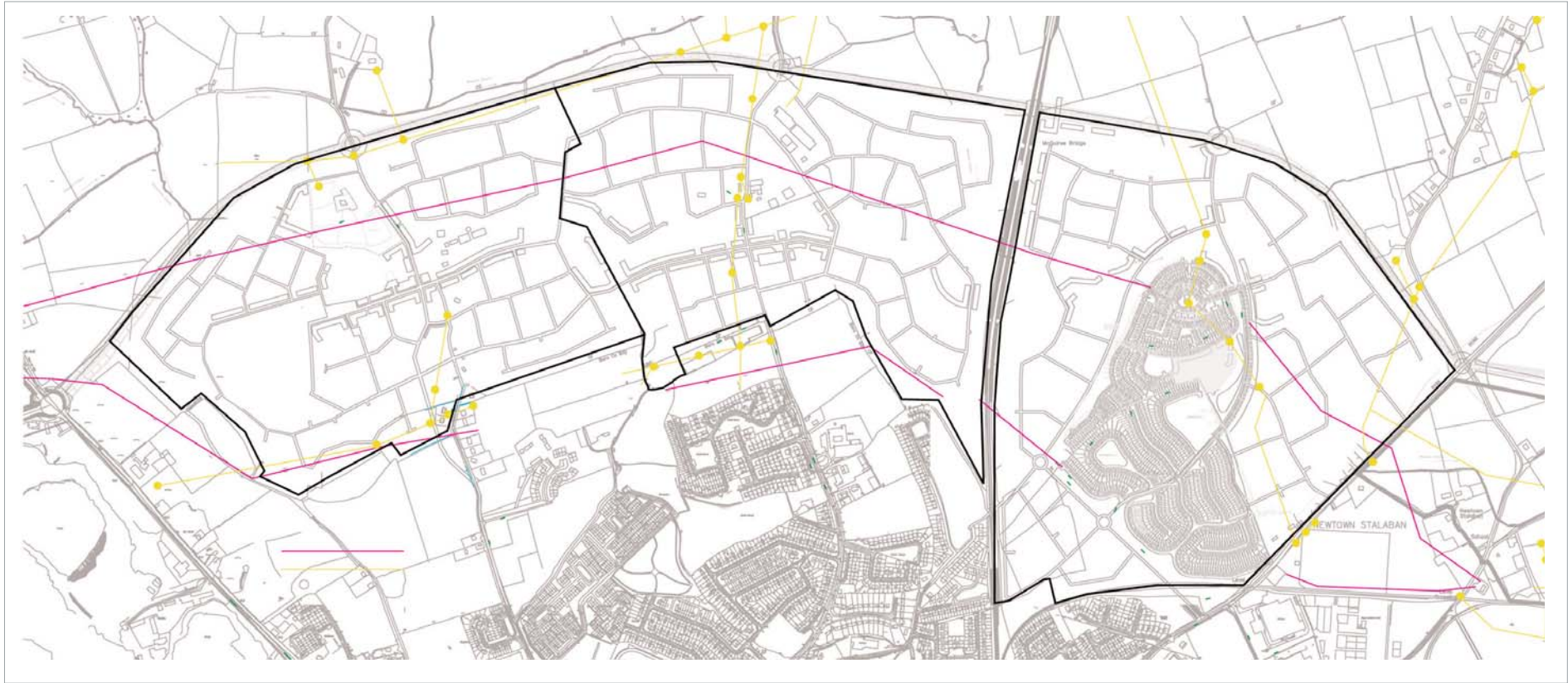
▲ Existing and Proposed Watermain Layout

### Existing Telecom Networks



▲ Existing Telecom Networks

## Existing ESB Networks



▲ Existing ESB Networks