
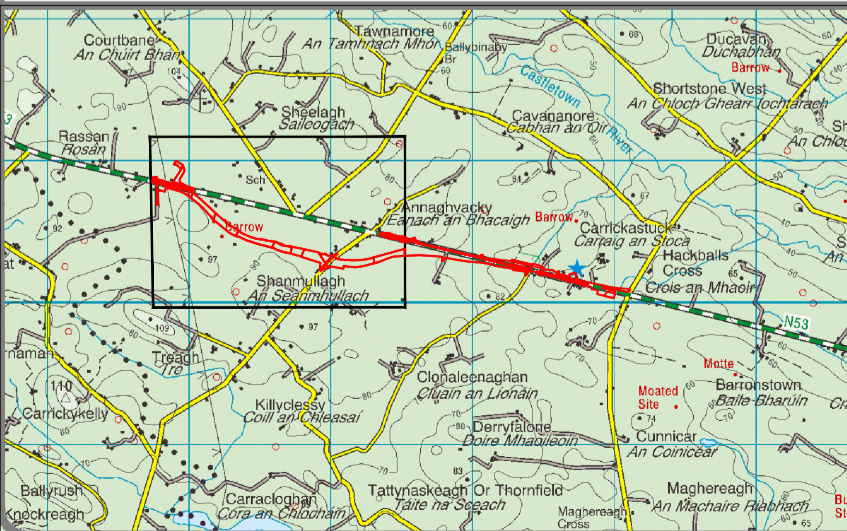
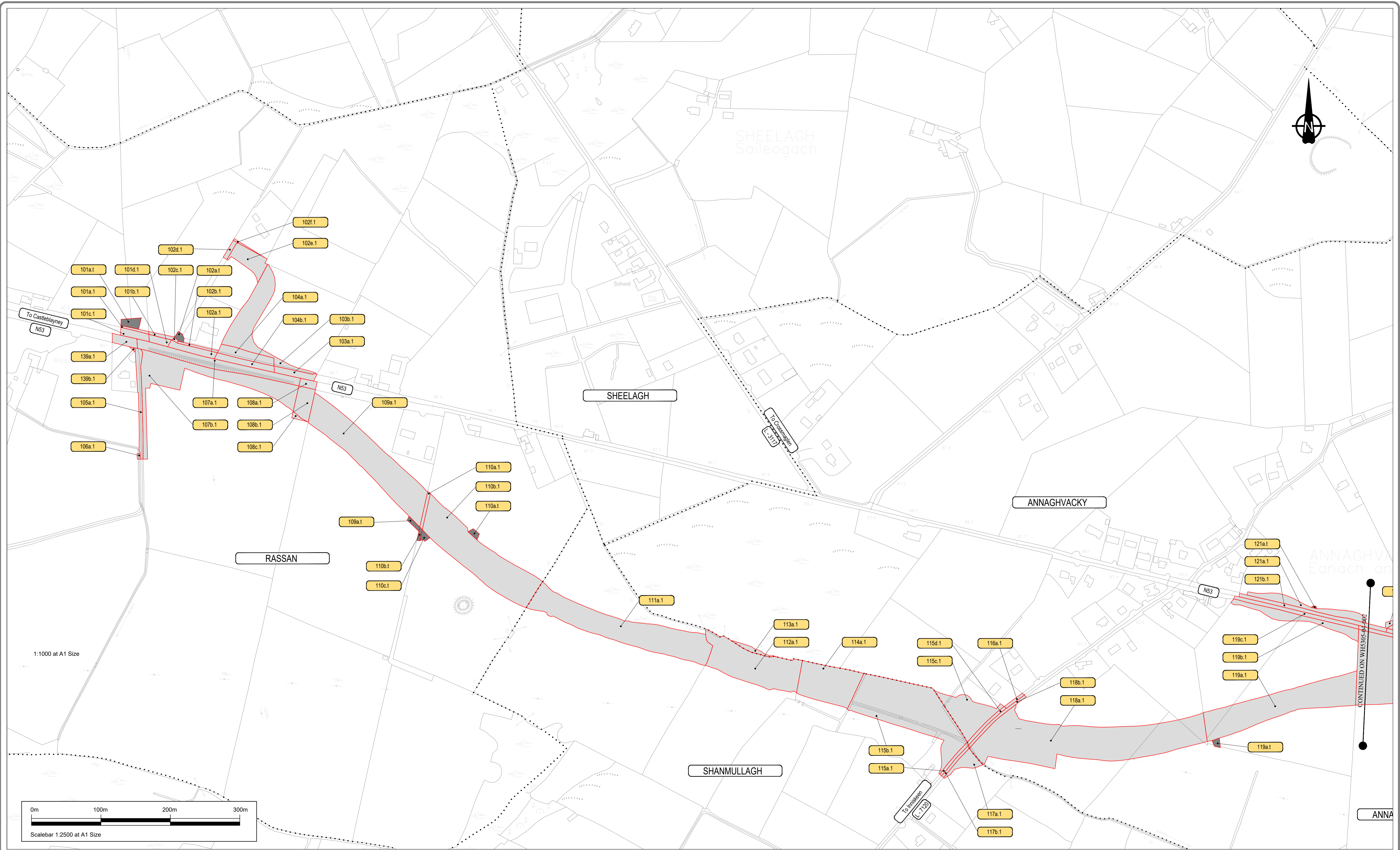




**DISPLAY COPY**  
**DO NOT REMOVE**

**Comhairle Chontae Lú**  
**Louth County Council**

**N53 Hackballscross to Rassan**  
**Compulsory Purchase Order 2021**



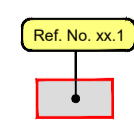
**Comhairle Chontae Lú  
LOUTH COUNTY COUNCIL**

County Hall  
Millennium Centre  
Dundalk  
County Louth  
A91 KPW6

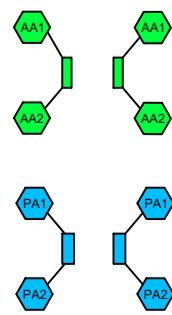
Tel: 1890 202 303  
www.louthcoco.ie  
info@louthcoco.ie

**LEGEND:**

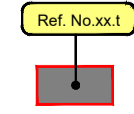
Lands proposed to be permanently acquired under the SCHEDULE - Part I



Public rights of way proposed to be extinguished under the SCHEDULE - Part III



Lands proposed to be temporarily acquired under the SCHEDULE - Part II



Private rights of way proposed to be extinguished under the SCHEDULE - Part IV

Index to Ordnance Survey Mapping on this sheet.  
The Acquisition lines on this drawing have been drawn to National Grid and are based on Ordnance Survey of Ireland Maps. Licence no. CCMA2018

1561		
1561-C	1561-D	1562-C
1629-A	1629	1630-A

Prepared by: K.M. Scale: 1:2500 @A1

Checked by: K.L. Approved by:

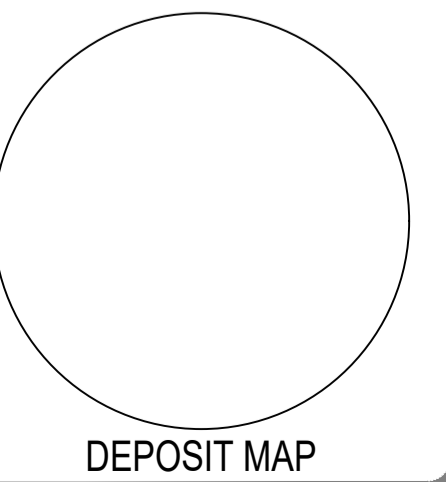
Drawing No. WH5302-04-001


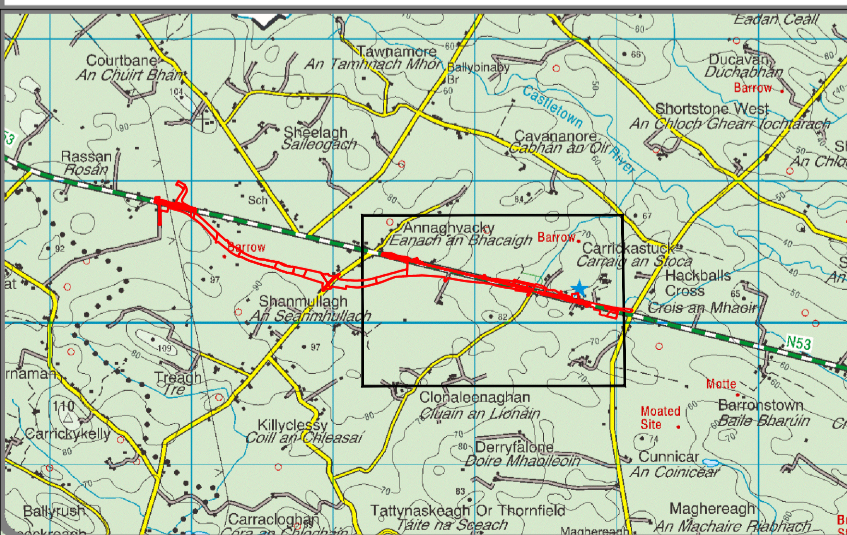
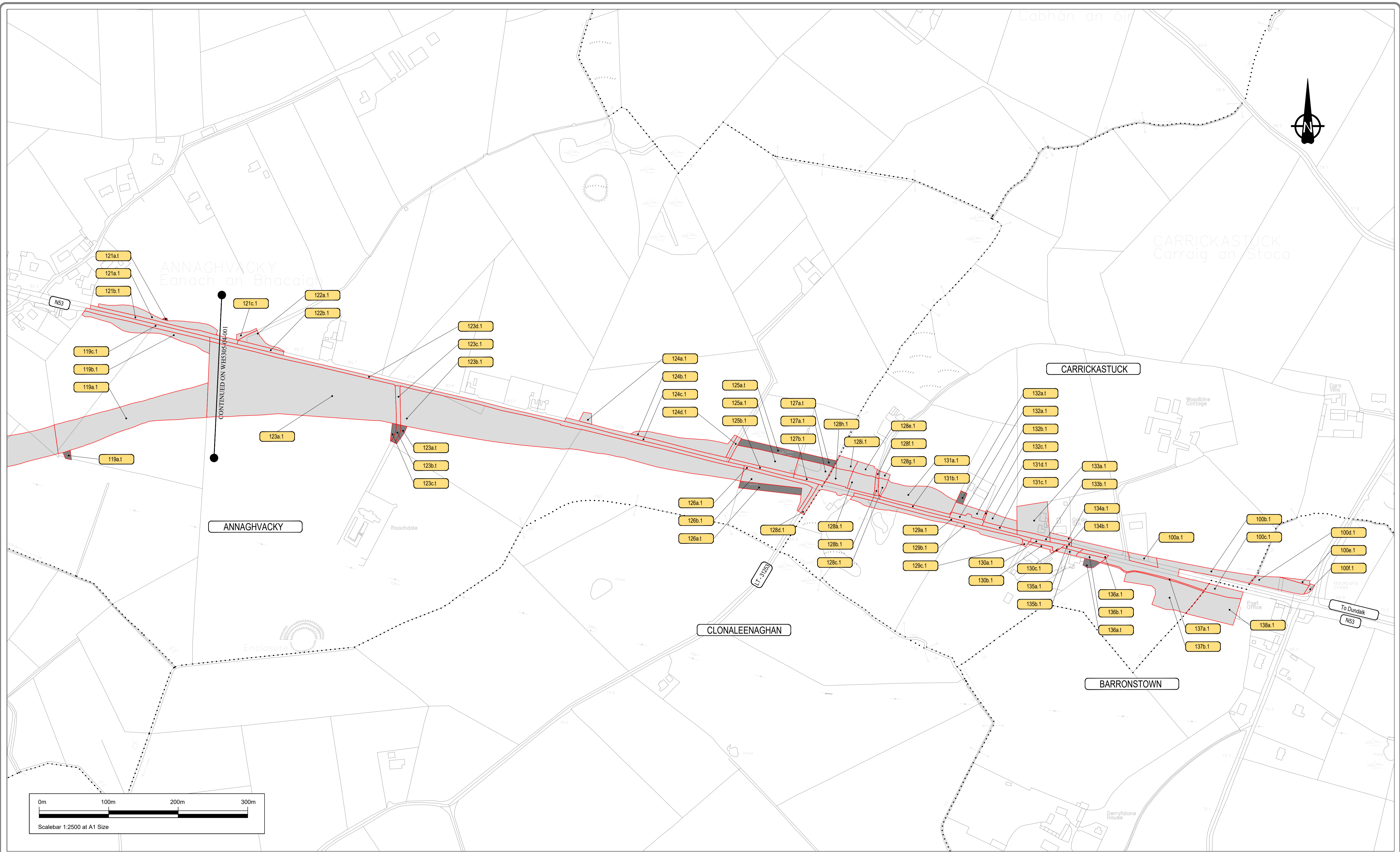
**Comhairle Chontae Lú  
Louth County Council**

**N53 Hackballscross to Rassin  
Compulsory Purchase Order 2021**

Dated:- PRESENT when the seal of LOUTH COUNTY COUNCIL was affixed hereto:-

Director of Services





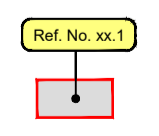
**Comhairle Chontae Lú  
LOUTH COUNTY COUNCIL**

County Hall  
Millennium Centre  
Dundalk  
County Louth  
A91 KFW6

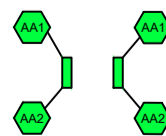
Tel: 1890 202 303  
www.louthcoco.ie  
info@louthcoco.ie

**LEGEND:**

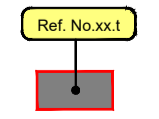
Lands proposed to be permanently acquired under the SCHEDULE - Part I



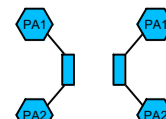
Public rights of way proposed to be extinguished under the SCHEDULE - Part III



Lands proposed to be temporarily acquired under the SCHEDULE - Part II



Private rights of way proposed to be extinguished under the SCHEDULE - Part IV



Index to Ordnance Survey Mapping on this sheet.  
The Acquisition lines on this drawing have been drawn to National Grid and are based on Ordnance Survey of Ireland Maps. Licence no. CCMA2018

1561		
1561-C	1561-D	1562-C
1629-A	1629	1630-A

Prepared by:

K.M.

Scale: 1:2500 @A1

Checked by:

K.L.

Approved by:

Drawing No.

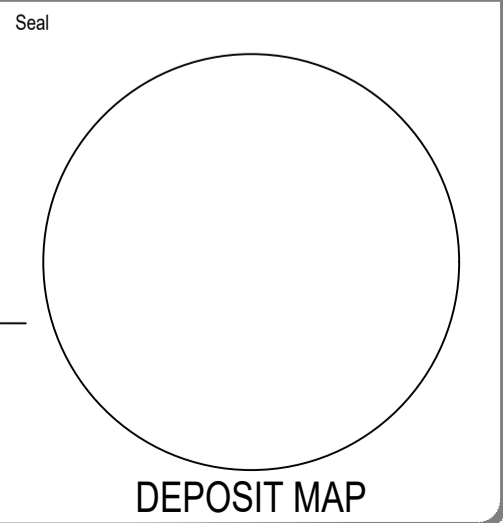
WH5302-04-002


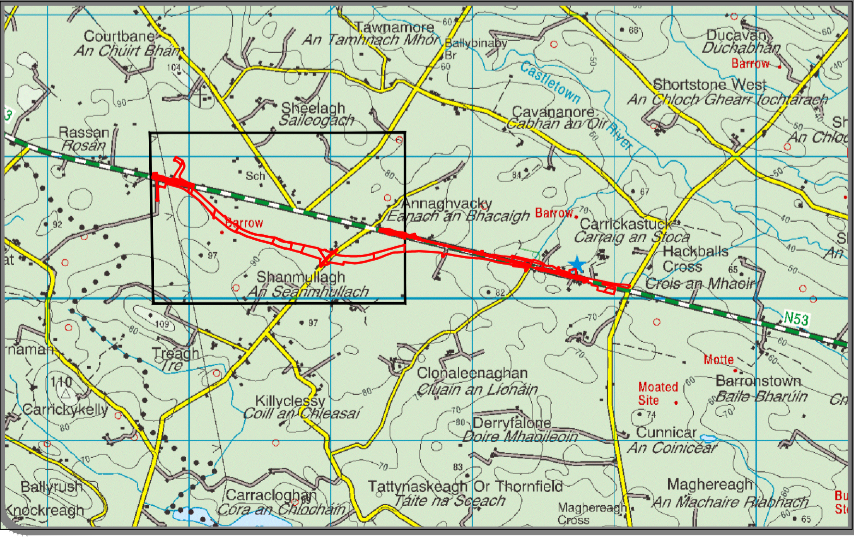
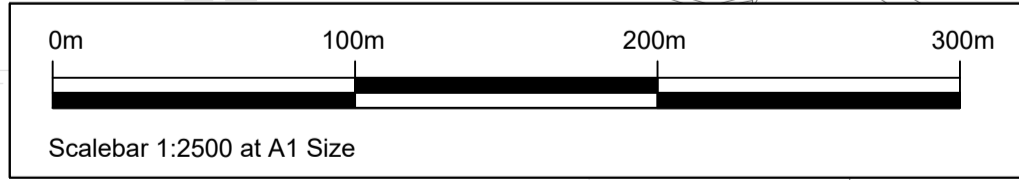
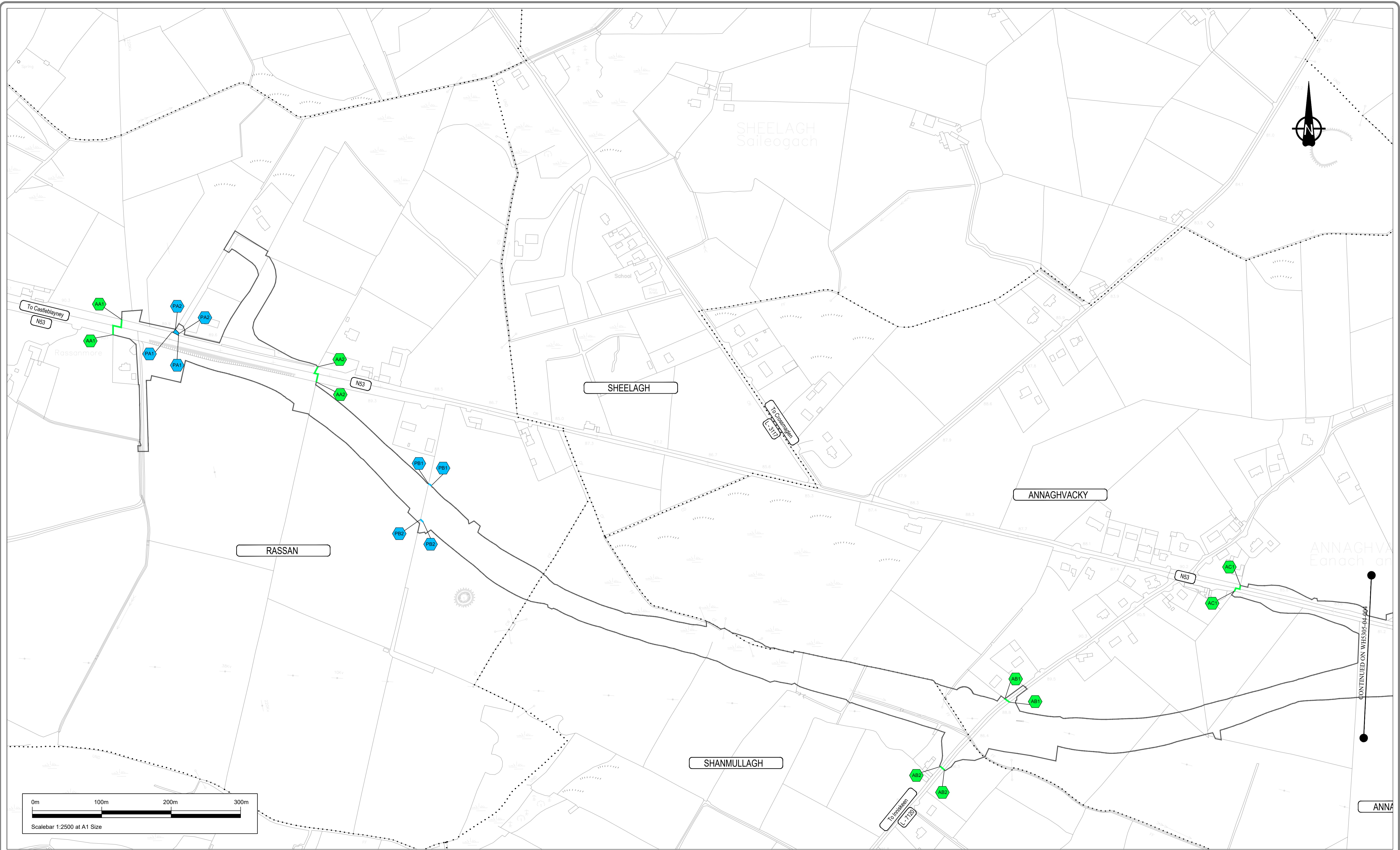
**Comhairle Chontae Lú  
Louth County Council**

**N53 Hackballscross to Rassin  
Compulsory Purchase Order 2021**

Dated:-  
PRESENT when the seal of LOUTH COUNTY COUNCIL was affixed hereto:-

Director of Services





**Comhairle Chontae Lú  
LOUTH COUNTY COUNCIL**

County Hall  
Millennium Centre  
Dundalk  
County Louth  
A91 KFW6

Tel: 1890 202 303  
www.louthcoco.ie  
info@louthcoco.ie

**LEGEND:**

Lands proposed to be permanently acquired under the SCHEDULE - Part I

Public rights of way proposed to be extinguished under the SCHEDULE - Part III

Private rights of way proposed to be extinguished under the SCHEDULE - Part IV

Index to Ordnance Survey Mapping on this sheet.

The Acquisition lines on this drawing have been drawn to National Grid and are based on Ordnance Survey of Ireland Maps. Licence no. CCMA2018

1561		
1561-C	1561-D	1562-C
1629-A	1629	1630-A

Prepared by: K.M. Scale: 1:2500 @A1

Checked by: K.L. Approved by:

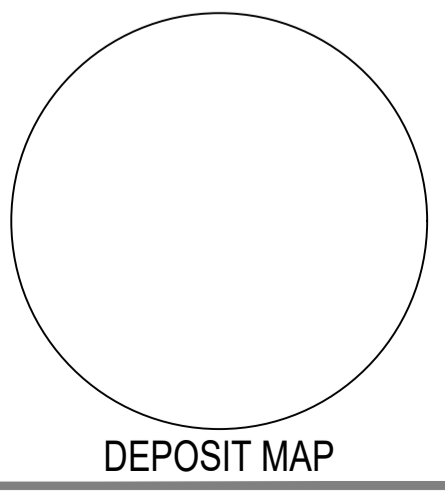
Drawing No: WH5302-04-003

**Comhairle Chontae Lú  
Louth County Council**


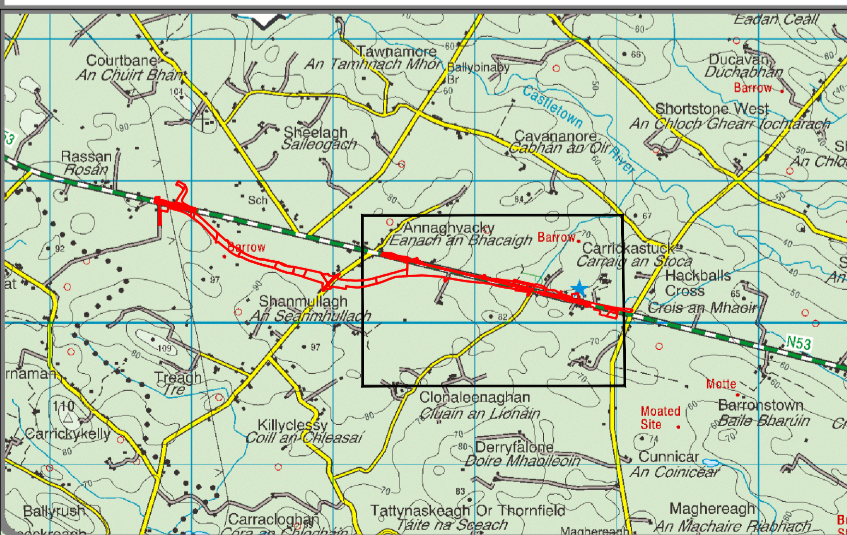
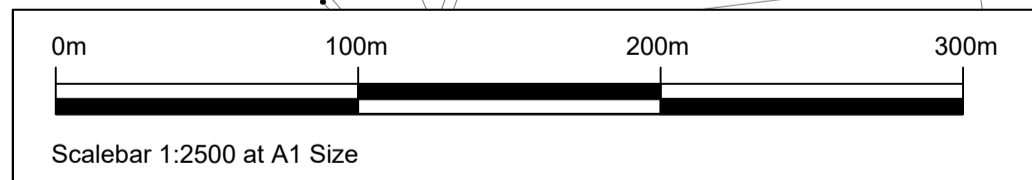
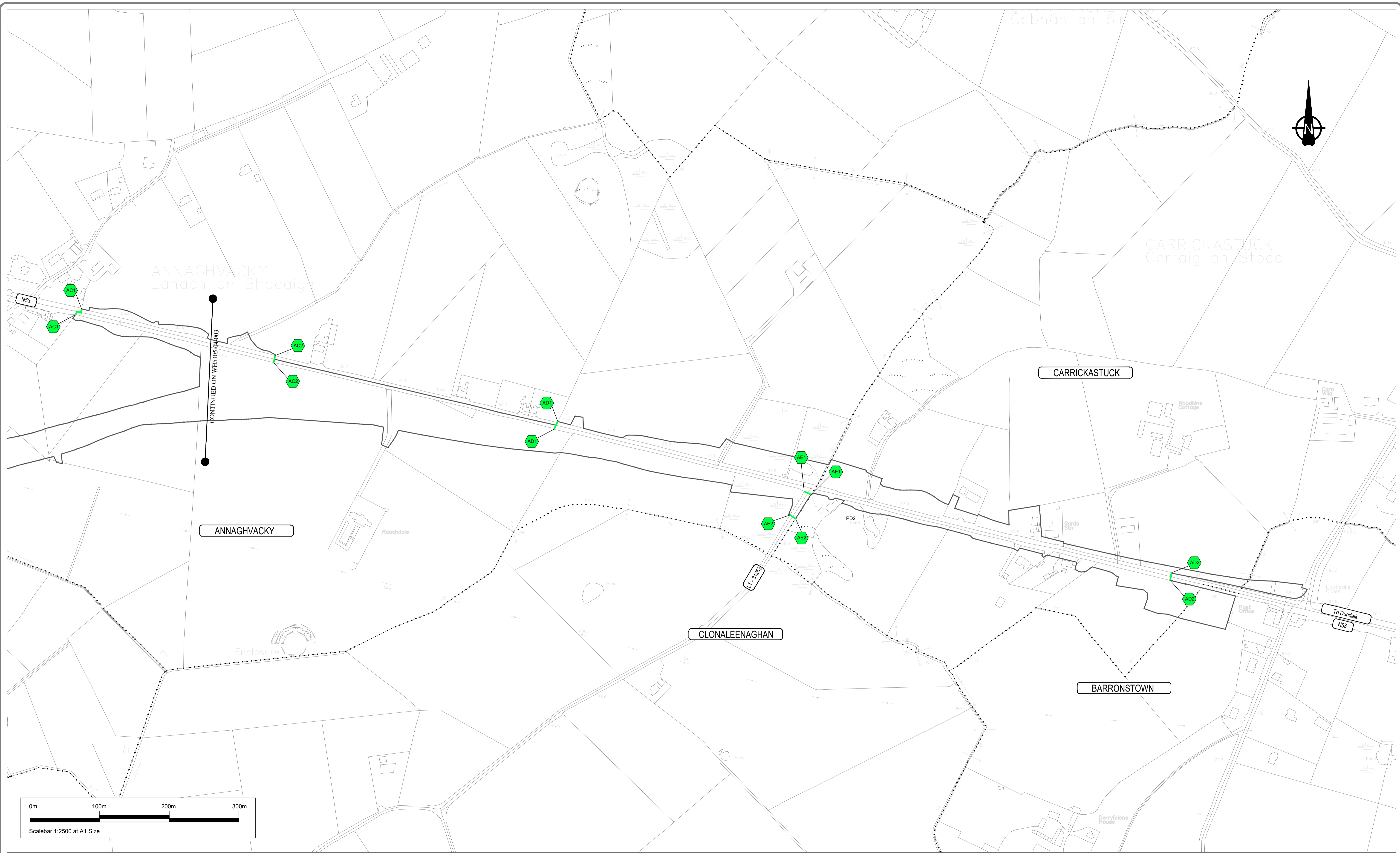
**N53 Hackballscross to Rissan  
Compulsory Purchase Order 2021**

Dated:-  
PRESENT when the seal of LOUTH COUNTY COUNCIL was affixed hereto:-

Director of Services



Ordnance Survey Ireland License No. CCMA 2018  
Ordnance Survey Ireland and Government of Ireland.



**Comhairle Chontae Lú  
LOUTH COUNTY COUNCIL**

County Hall  
Millennium Centre  
Dundalk  
County Louth  
A91 KFW6

Tel: 1890 202 303  
www.louthcoco.ie  
info@louthcoco.ie

**LEGEND:**

Lands proposed to be permanently acquired under the SCHEDULE - Part I

Lands proposed to be temporarily acquired under the SCHEDULE - Part II

Ref No. xx1

Public rights of way proposed to be extinguished under the SCHEDULE - Part III

Ref No. xx1

Private rights of way proposed to be extinguished under the SCHEDULE - Part IV

Index to Ordnance Survey Mapping on this sheet.

1561		
1561-C	1561-D	1562-C
1629-A	1629	1630-A

Prepared by: K.M. Scale: 1:2500 @A1

Checked by: K.L. Approved by:

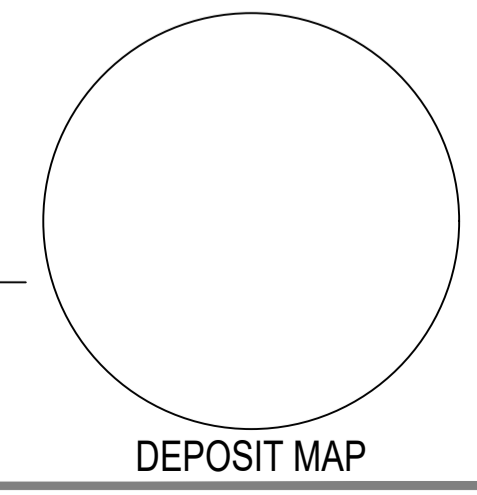
Drawing No. WH5302-04-004

**Comhairle Chontae Lú  
Louth County Council**

**N53 Hackballscross to Rasan  
Compulsory Purchase Order 2021**

Dated:-  
PRESENT when the seal of LOUTH COUNTY COUNCIL was affixed hereto:-

Director of Services



Ordnance Survey Ireland Licence No. CCMA 2018  
Ordnance Survey Ireland and Government of Ireland.