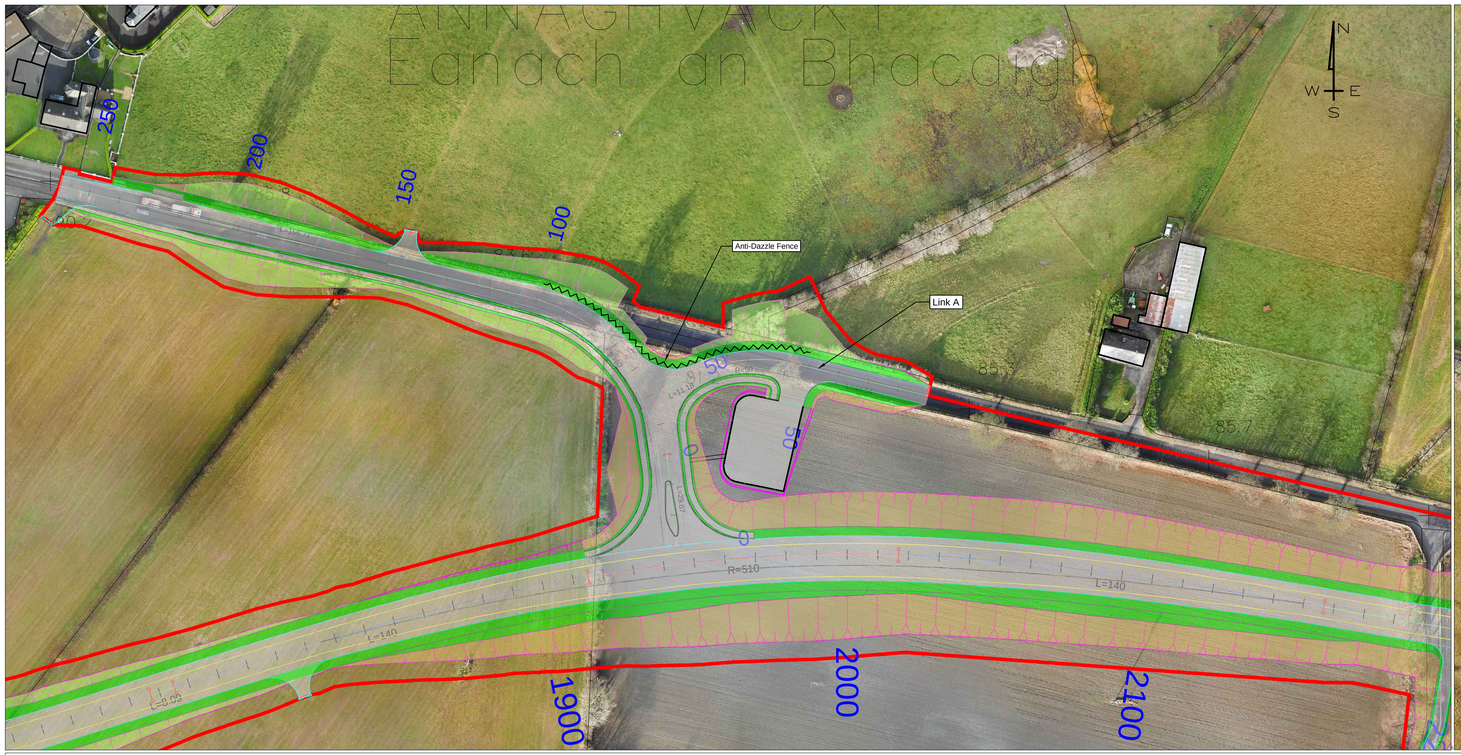

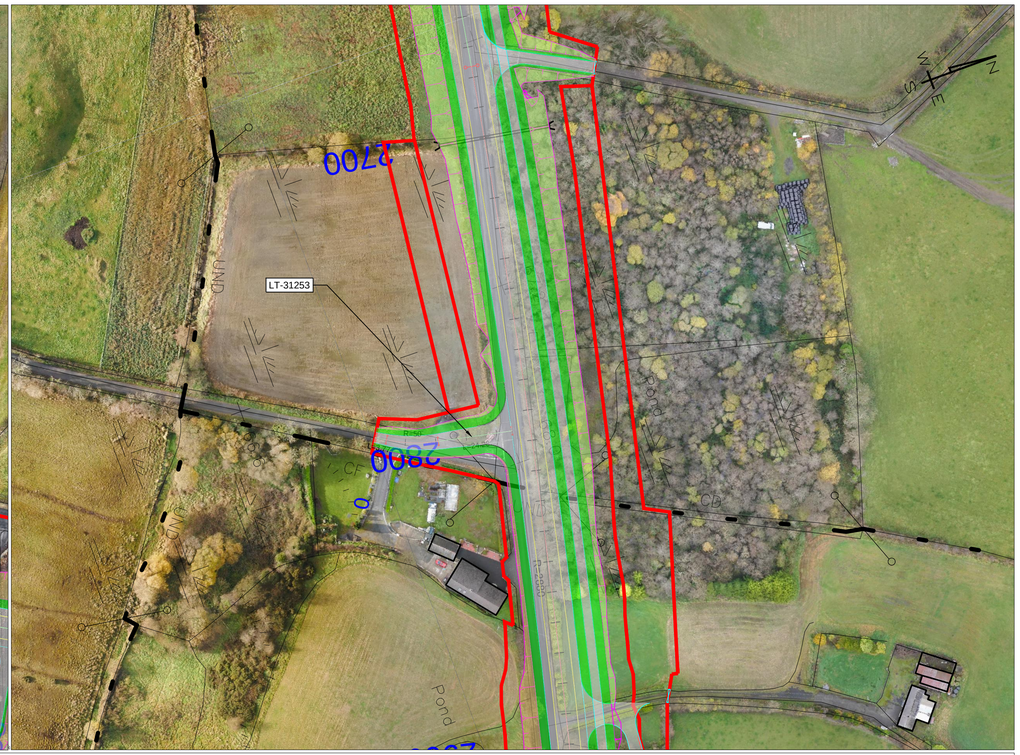

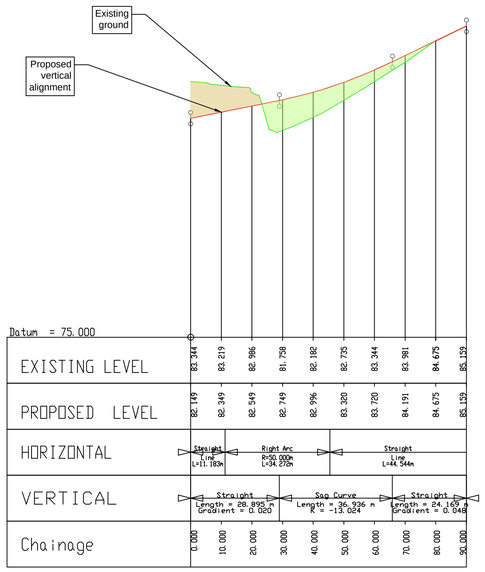

Link A

Scale 1:1,000 horizontal
1:100 vertical
10x vertical exaggeration

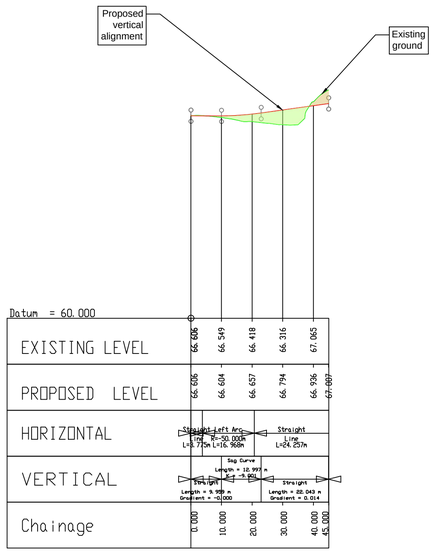

LT-31253

LOUTH COUNTY COUNCIL
Comhairle Chontae Lú

County Hall
Millennium Centre
Dundalk
County Louth
A91 KFW6

Tel:1890 202 303

www.louthcoco.ie
info@louthcoco.ie

Rev.	Description	Date	By	Chk'd	App'd

Stage	Date	App'd
PRELIMINARY		
APPROVAL		
TENDER		
CONSTRUCTION		

NATIONAL ROADS OFFICE

Westmeath County Council

National Roads Office,
Westmeath County Council
Culleen Beg, Mullingar,
Co. Westmeath N91 T2PE.
Tel : +353 (44) 9334250
Fax : +353 (44) 9343661
e-mail : all@wccprojectoffice.ie
www.wccprojectoffice.ie

Project: N53 Hackballscross to Rassan

Title: Sideroad location map - horizontal and vertical Link A & LT-31253

(Sheet 04 of 04)

Designed:	KL	Job No:	WH5302	Status:	Information
Drawn:	KL	Scale:	As shown (@A1)		
Checked:	TB	Date:	21th May 2021	Drawing No:	WH5302-04-005.8
Approved:	AC	Printed:	May 24, 2021 - 9:38am	Rev.	

Includes Ordnance Survey Ireland data reproduced under OSI License number 2012/30/CCMA/LouthLocalAuthoritires.
Unauthorized reproduction infringes Ordnance Survey Ireland and Government of Ireland copyright. © Ordnance Survey Ireland, 2012.

Drawing Location: S:\WH5302 Hackballscross to Rassan\Drawings\04 Statutory Procedures\03 Part VIII\WH5302-04-005.dwg