NOTE:

1. ALL FIXTURES AT GATEWAY SHOULD CONFORM TO EN 12767.
2. ALL LIGHTING SHALL BE IN ACCORDANCE WITH THE TII LIGHTING STANDARD DN-LHT-03038.
3. SEE CC-SCD-05039 AND CC-SCD-05040 FOR DETAILS OF SIGNS FOR GATEWAY TYPE B.
4. SEE CC-SCD-05041 FOR FURTHER DETAILS OF POSITIONING OF RURAL FRINGE SIGNS.

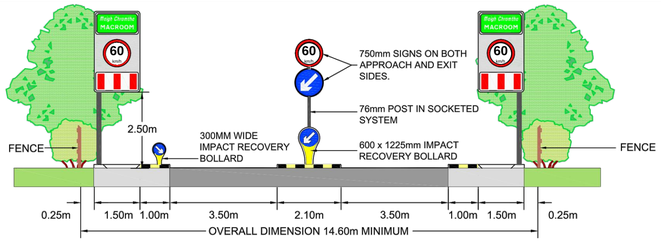

ELEVATION

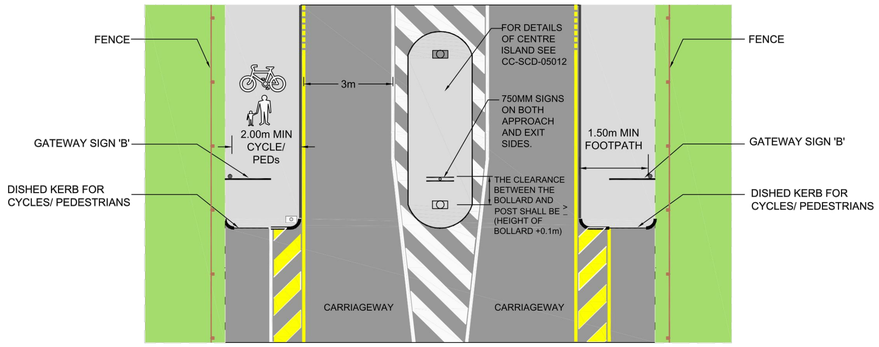

PLAN

LEGEND:

- ROAD
- FOOTPATHS
- GRASS VERGE
- SHARED CYCLE / PEDESTRIAN FACILITY

NOT TO SCALE

Gateway Type B Design (CC-SCD-05005)

Scale	1:1,000 horizontal
	1:100 vertical
	10x vertical exaggeration

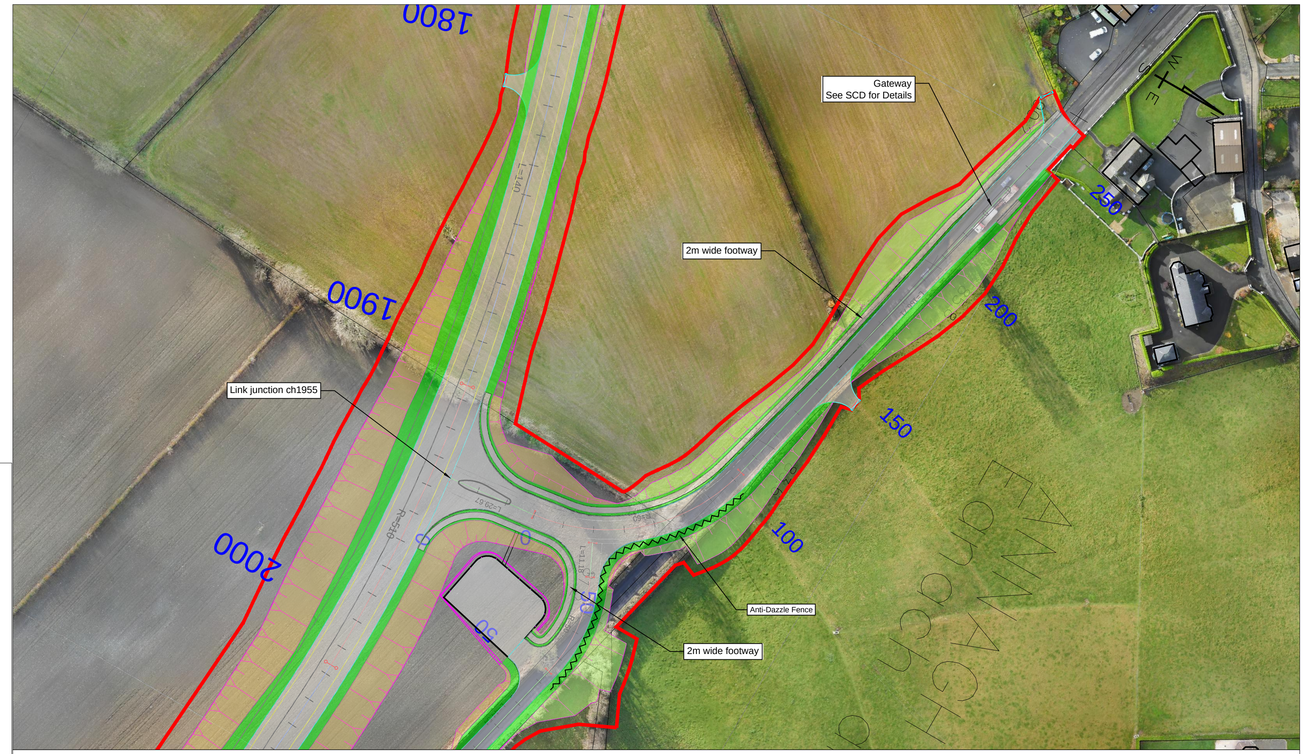

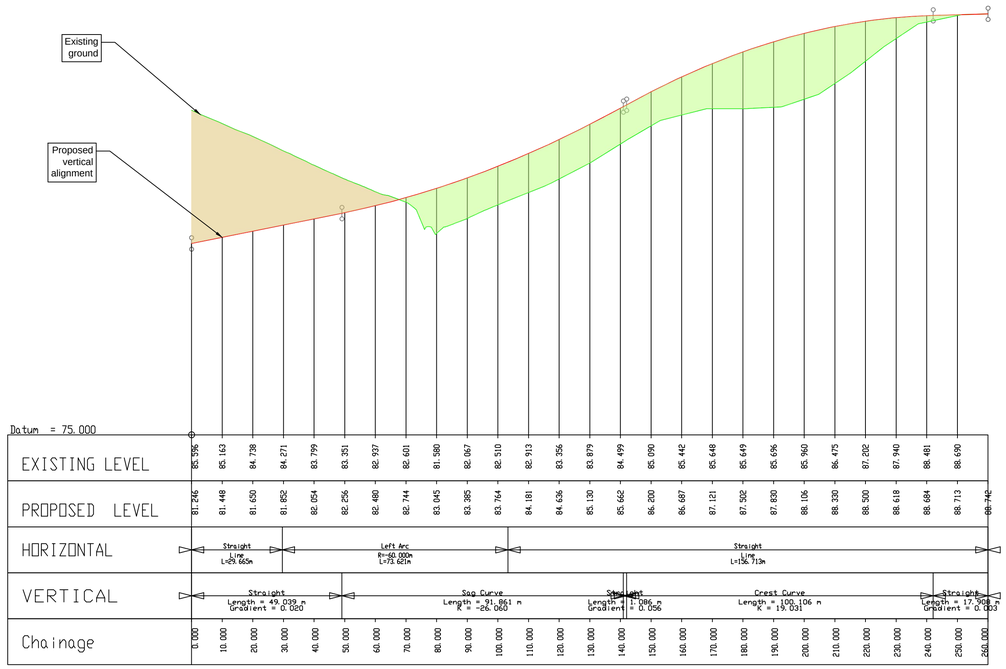

Link Junction ch1955

LOUTH COUNTY COUNCIL
Comhairle Chontae Lú

County Hall
Millennium Centre
Dundalk
County Louth
A91 KFW6

Tel:1890 202 303

www.louthcoco.ie
info@louthcoco.ie

Rev.	Description	Date	By	Chk'd	App'd

Stage	Date	App'd
PRELIMINARY		
APPROVAL		
TENDER		
CONSTRUCTION		

NATIONAL ROADS OFFICE

Westmeath County Council

National Roads Office,
Westmeath County Council
Culleen Beg, Mullingar,
Co. Westmeath N91 T2PE.
Tel : +353 (44) 9334250
Fax : +353 (44) 9343661
e-mail : all@wccprojectoffice.ie
www.wccprojectoffice.ie

Project: N53 Hackballscross to Rassan

Title: Sideroad location map - horizontal and vertical link ch1955 & SCD

(Sheet 03 of 04)

Designed:	KL	Job No:	WH5302	Status:	Information
Drawn:	KL	Scale:	As shown (@A1)		
Checked:	TB	Date:	21th May 2021	Drawing No:	WH5302-04-005.7
Approved:	AC	Printed:	May 24, 2021 - 9:38am	Rev.	

Includes Ordnance Survey Ireland data reproduced under OSI License number 2012/30/CCMA/LouthLocalAuthoritires.
Unauthorized reproduction infringes Ordnance Survey Ireland and Government of Ireland copyright. © Ordnance Survey Ireland, 2012.

Drawing Location: S:\WH5302 Hackballscross to Rassan\Drawings\04 Statutory Procedures\03 Part VIII\WH5302-04-005.dwg