





NOTES :

-  Street art stencil route
-  Existing trees
-  Proposed trees
-  Sensors

- CS - Cycle Stands
- PLA - Planters
- PL - Large Planters with sensory planting
- EP - Existing Planting
- SB - Stone/limber bench
- BV - Bollards restricting Vehicular access, chains to be removed
- BR - Removal of existing bollards and chains
- LB - Litter Bin
- LP - Existing Lighting Position fitting to be replaced with LED fitting
- UP - Replace existing uplighters with colour change LED
- BP - Bike Parking Location
- BM - Bike Maintenance Area
- MF - Vertical Metal Fins (Corten/ Weathering steel)
- TS - Possible Location of Touchscreen
- RW - Rainwater Harvesting with totalising meter on outlet
- SA - Possible location for Street Art
- SG - New Signage and promotion for space
- FS - Flexible space with movable seating and planters
- SS - Route through space to be denoted in street art stencils on existing hard surfacing
- PLP - Proposed Learning Pod - Refer to drawing VP-004
- FL - New fencing
- PBS - Proposed Bike Shelter
- EC - Existing carparking
- SP - Sensory Planting
- CCTV - Approximate location of CCTV camera



part 8 planning

THESE PROPOSALS ARE BASED ON ORDINANCE SURVEY MAPS. ALL EXISTING BASELINES ARE APPROXIMATE AND THE POSITIONS OF STREET LIGHTING COLUMNS AND STREET FURNITURE ARE INDICATIVE AND SUBJECT TO FURTHER DESIGN DEVELOPMENT.

**COMHAIRLE CONTAE LÚ
LOUTH COUNTY COUNCIL**

Council Offices, P: +353 42 9335457
COUNTY HALL
DUNDALK
Co.Louth

PROJECT TITLE :

Varcities Project

DRAWING TITLE :

Proposed GA Plan

Scale: 1:150 Sheet size: A1

Drawn by: PR & F

Checked by: UC

Approved by: POH

Date: Apr 2022

Issued for: Part 8 Planning

Revision: -

Drawing no: VP-003

