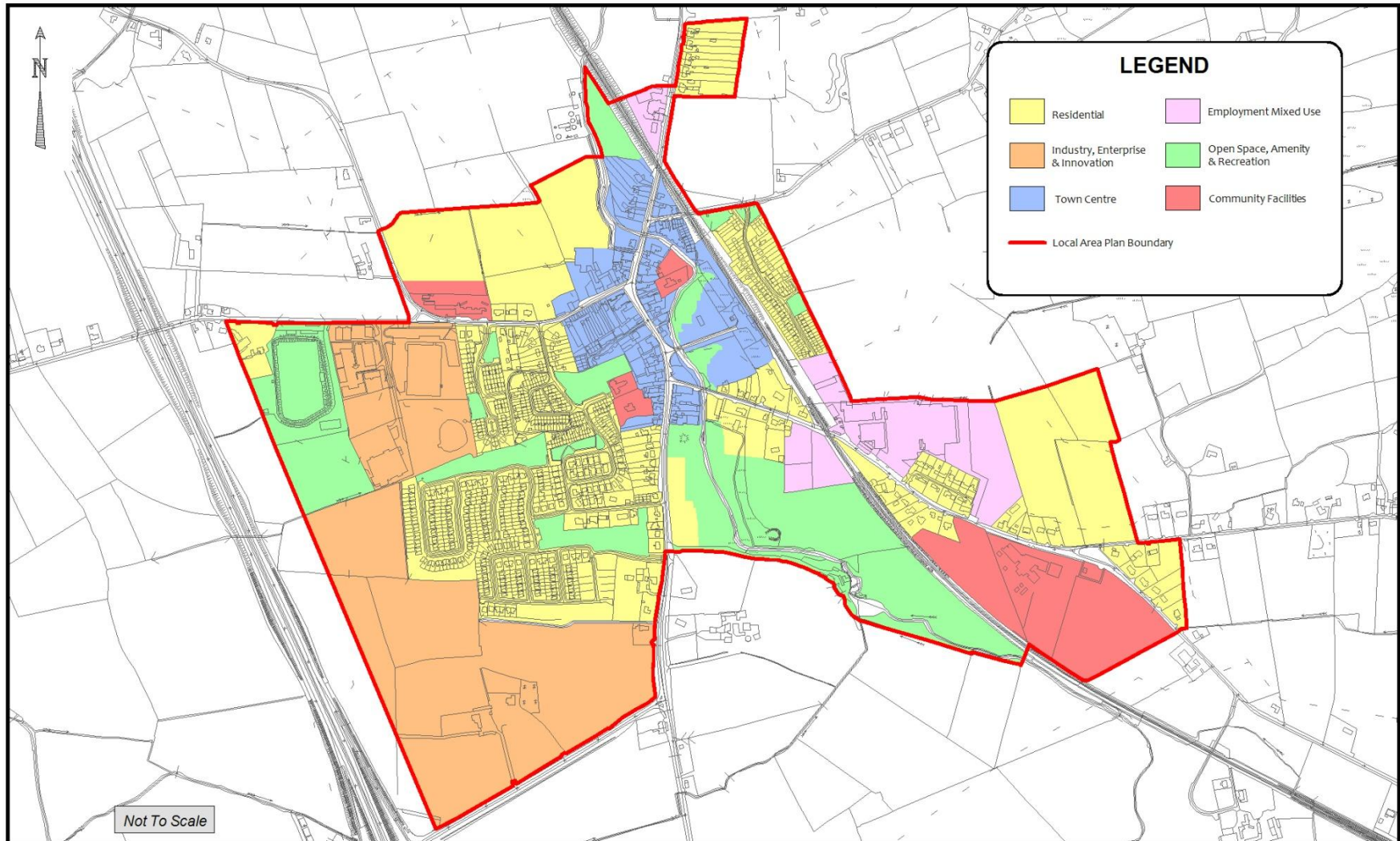


Appendix 5

Maps

- **Map 5.1 Land Use Zoning Map**
- **Map 5.2 Notional Hinterland**
- **Map 5.3 Residential Phasing**
- **Map 5.4 Protected Structures**
- **Map 5.5 Zone of Archaeological Potential**
- **Map 5.6 Objectives Map**



Comhairle Contae Lú
Louth County Council
County Hall,
Millennium Building,
Dundalk, Co. Louth.

Dunleer
Local Area Plan
2017 - 2023

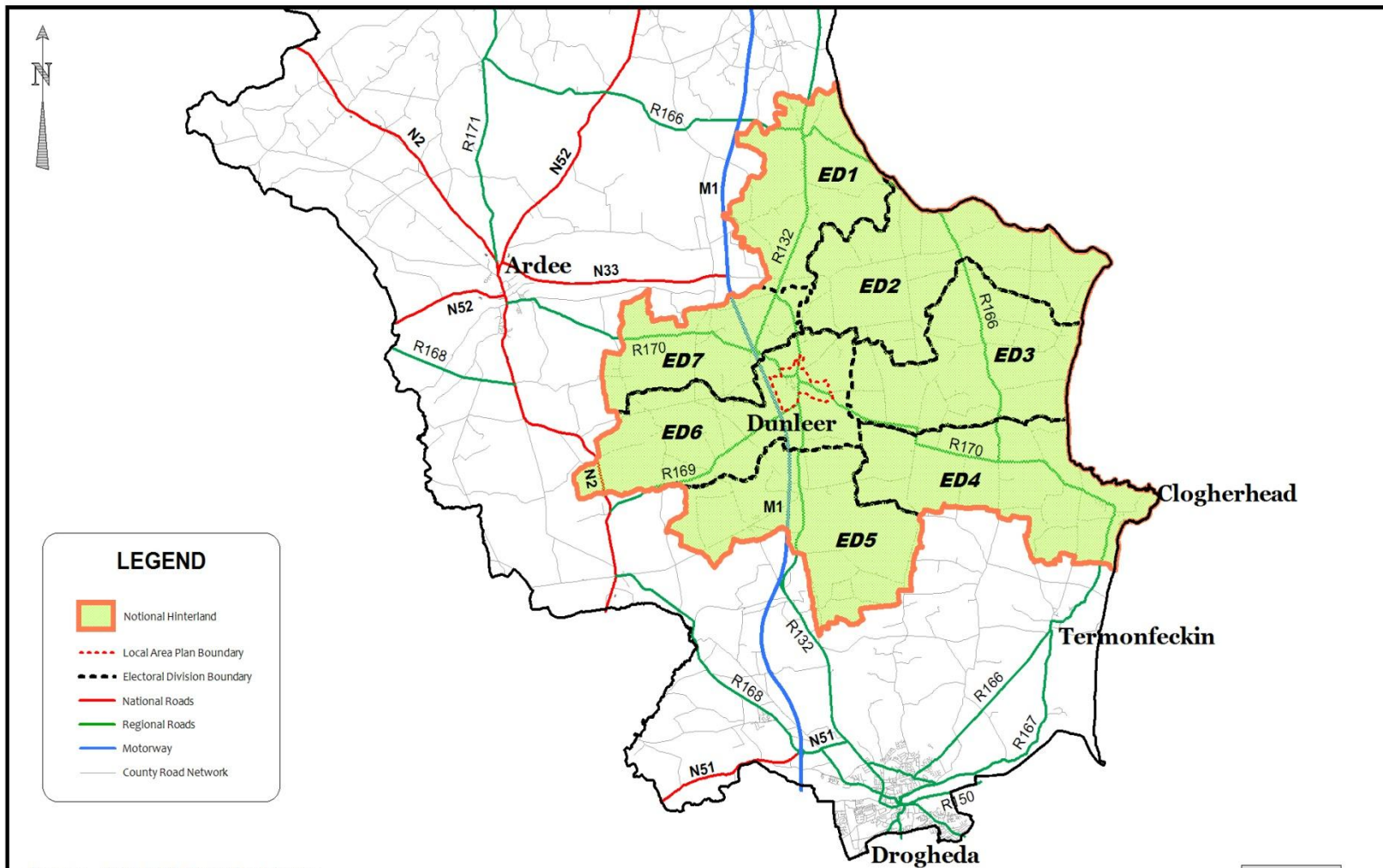
Date: *September 2017*

(C) Ordnance Survey Ireland.
All rights reserved. Licence Number
2017/30/CCMA/ LouthCountyCouncil

Drawing Name / Ref:

Land Use Zoning Map

Map No. 5.1



Comhairle Contae Lú
Louth County Council
County Hall,
Millennium Building,
Dundalk, Co. Louth.

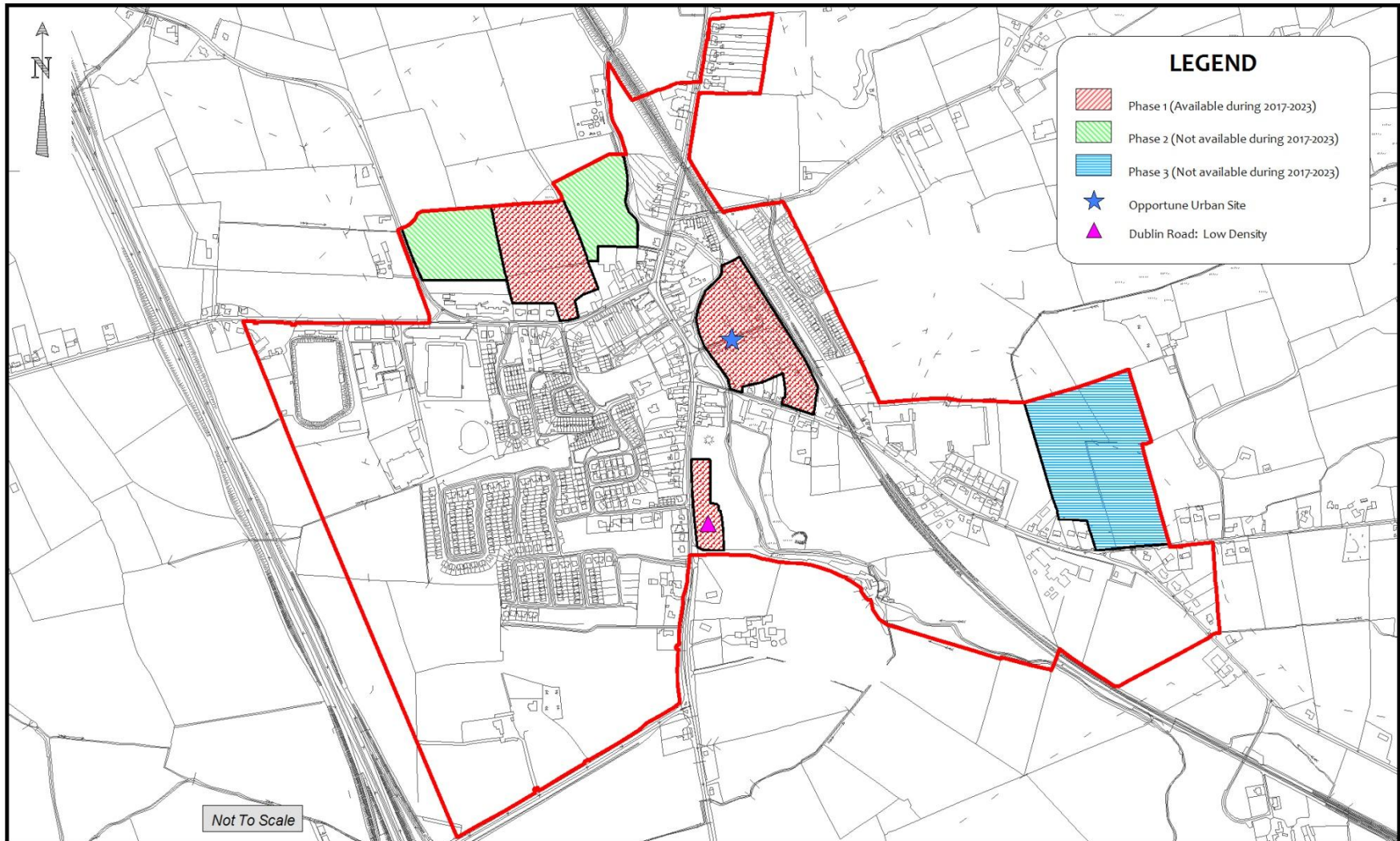
Dunleer
Local Area Plan
2017 - 2023

Date: *September 2017*

*(C) Ordnance Survey Ireland.
All rights reserved. Licence Number
2017/30/CCMA / LouthCountyCouncil.*

Drawing Name / Ref:

Notional Hinterland
Map No. 5.2



LEGEND

-  Phase 1 (Available during 2017-2023)
-  Phase 2 (Not available during 2017-2023)
-  Phase 3 (Not available during 2017-2023)
-  Opportune Urban Site
-  Dublin Road: Low Density

Not To Scale



Comhairle Contae Lú
Louth County Council
County Hall,
Millennium Building,
Dundalk, Co. Louth.

Dunleer
Local Area Plan
2017 - 2023

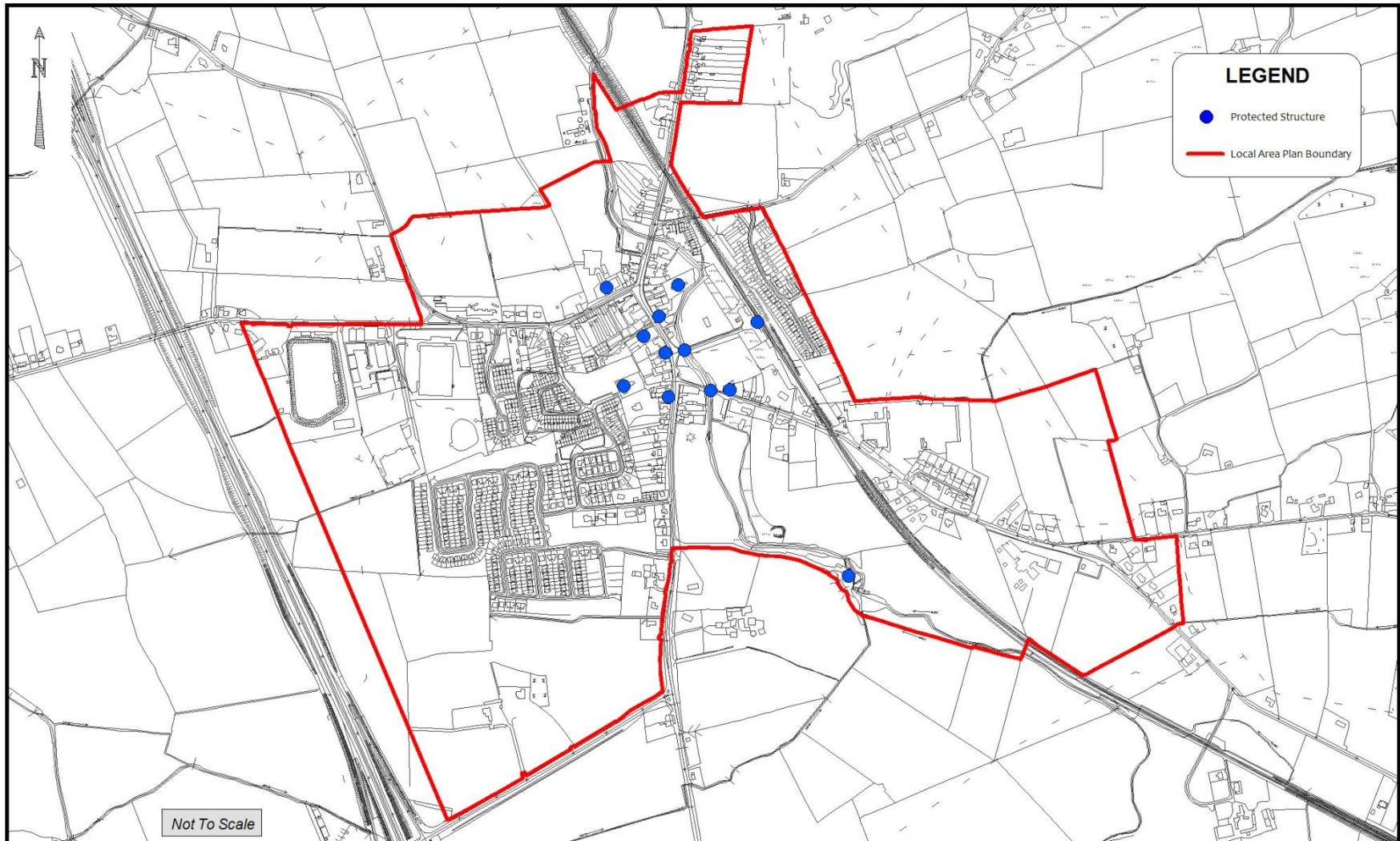
Date: *September 2017*

*(C) Ordnance Survey Ireland.
All rights reserved. Licence Number
2017/30/CCMA/ LouthCountyCouncil*

Drawing Name / Ref:

Residential Phasing Map

Map No. 5.3



Comhairle Contae Lú
Louth County Council

County Hall,
Millennium Building,
Dundalk, Co. Louth.

Dunleer
Local Area Plan
2017 - 2023

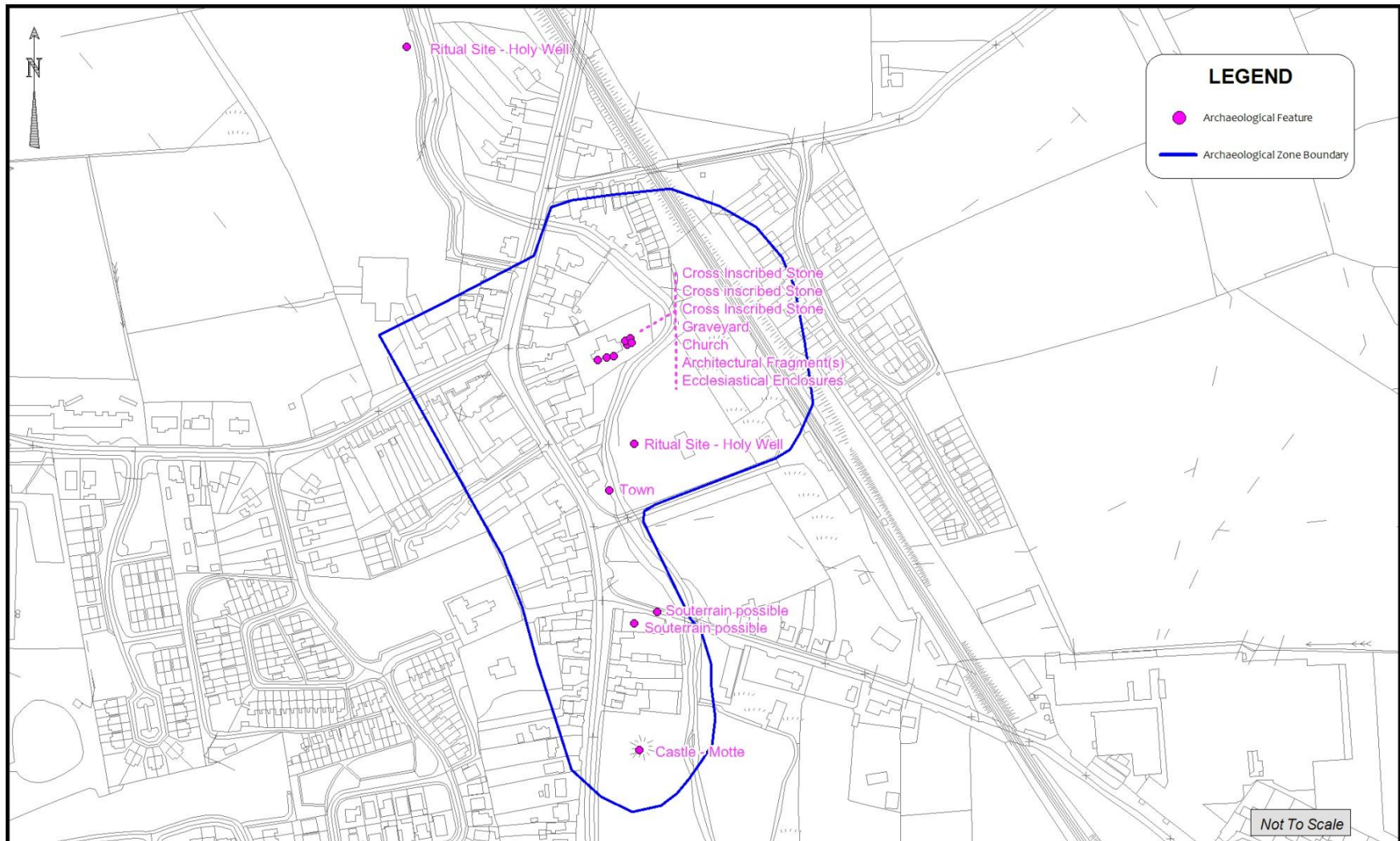
Date: *September 2017*

*(C) Ordnance Survey Ireland.
All rights reserved. Licence Number
2017/30/CCMA/ LouthCountyCouncil*

Drawing Name / Ref:

Protected Structures

Map No. 5.4



Comhairle Contae Lú
Louth County Council
 County Hall,
 Millennium Building,
 Dundalk, Co. Louth.

Dunleer
Local Area Plan
2017 - 2023

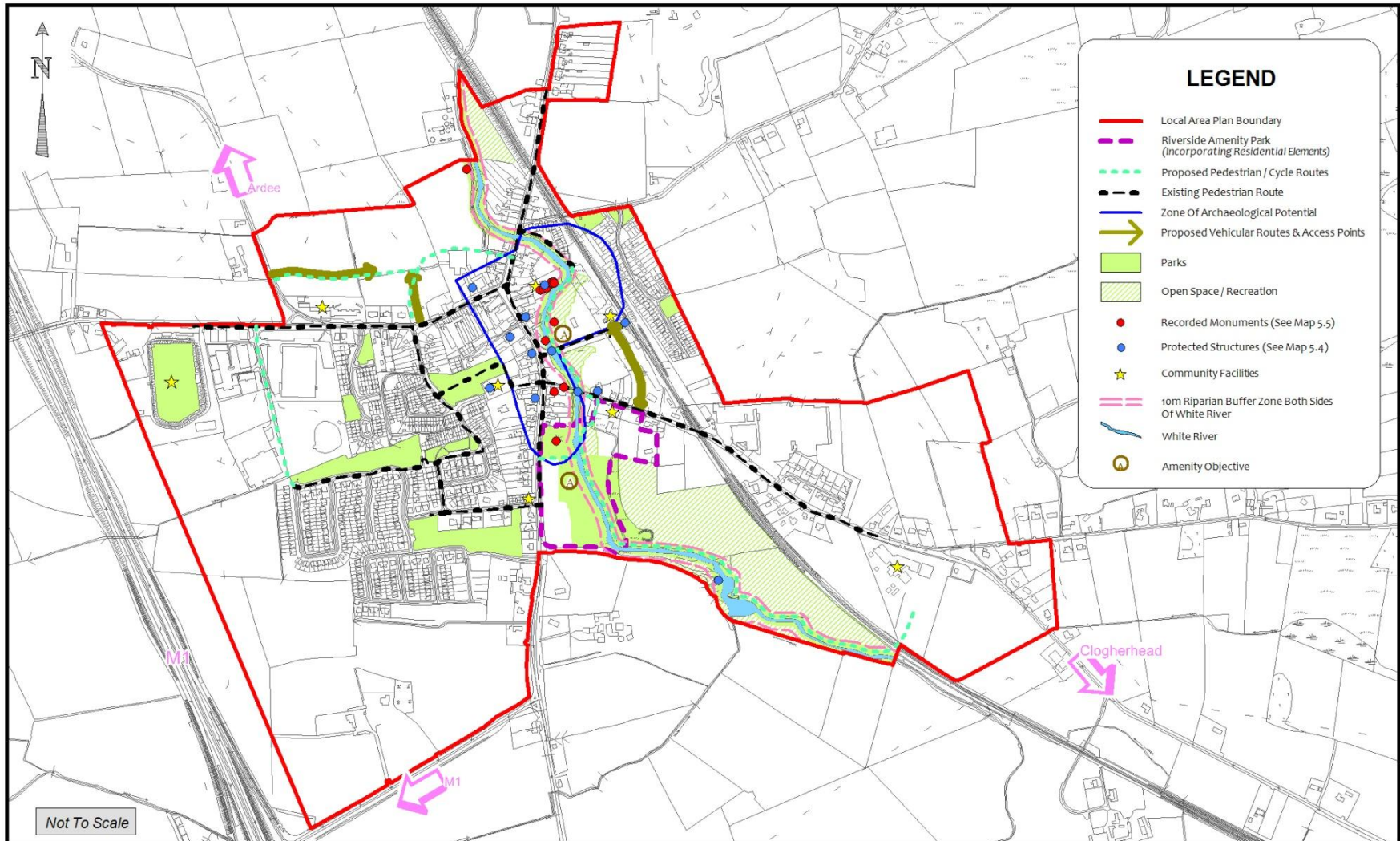
Date: *September 2017*

*(C) Ordnance Survey Ireland.
 All rights reserved. Licence Number
 2017.30/CCMA / LouthCountyCouncil.*

Drawing Name / Ref:

Zone Of Archaeological Potential

Map No. 5.5



Comhairle Contae Lú
Louth County Council
County Hall,
Millennium Building,
Dundalk, Co. Louth.

Dunleer
Local Area Plan
2017 - 2023

Date: *September 2017*

*(C) Ordnance Survey Ireland.
All rights reserved. Licence Number
2017/30/CCMA/ LouthCountyCouncil.*

Drawing Name / Ref:

Objectives Map

Map No. 5.6