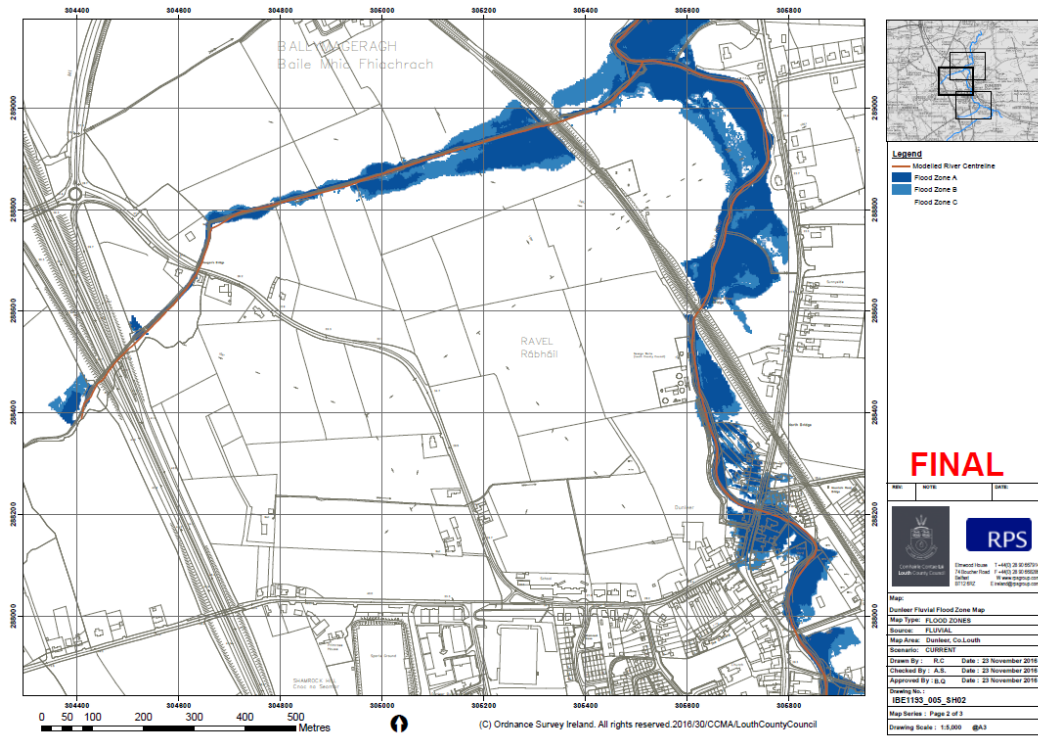


Appendix 3

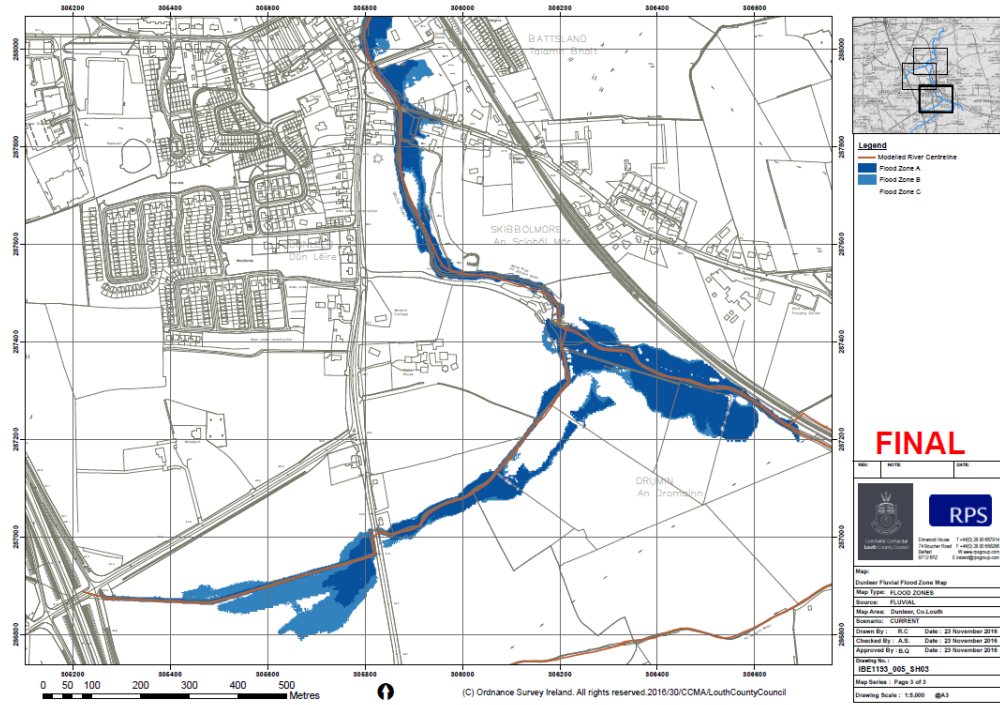
Strategic Flood Risk Assessment Maps

Dunleer Strategic Flood Risk Assessment Maps (SFRA)

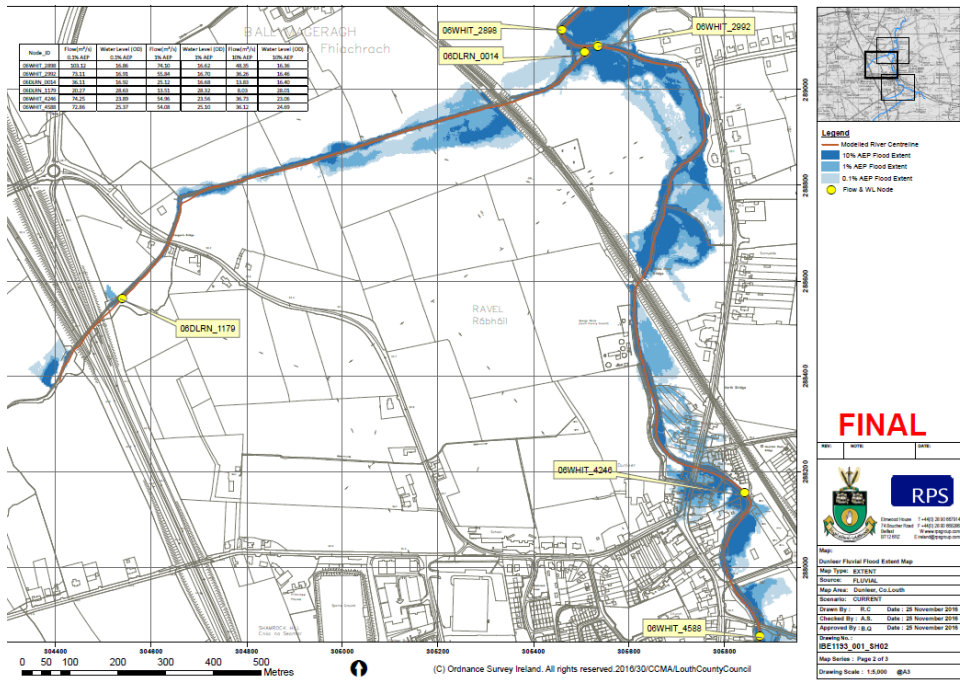
Dunleer Fluvial Flood Zone Map 3.1



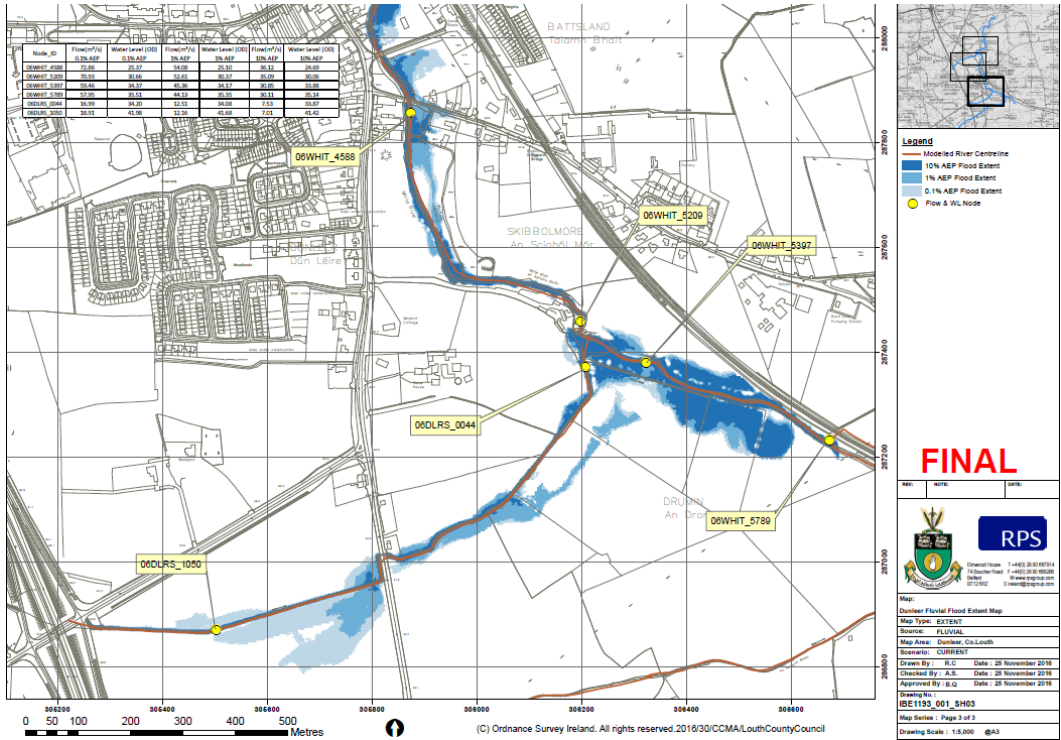
Dunleer Fluvial Flood Zone Map 3.2



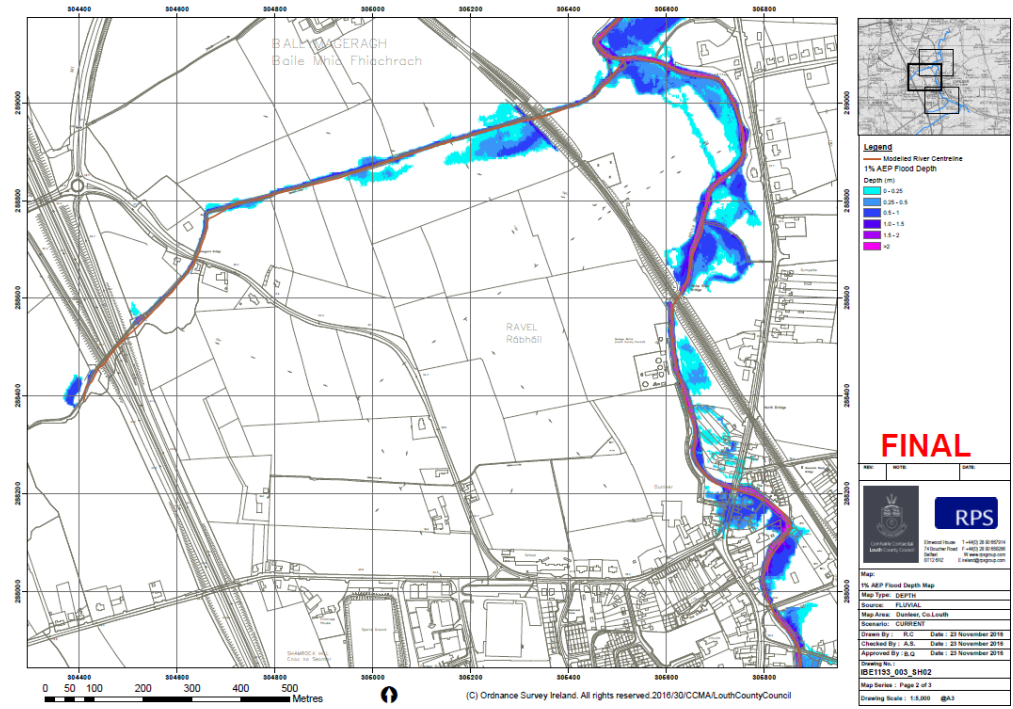
Dunleer Fluvial Flood Extent Map 3.3



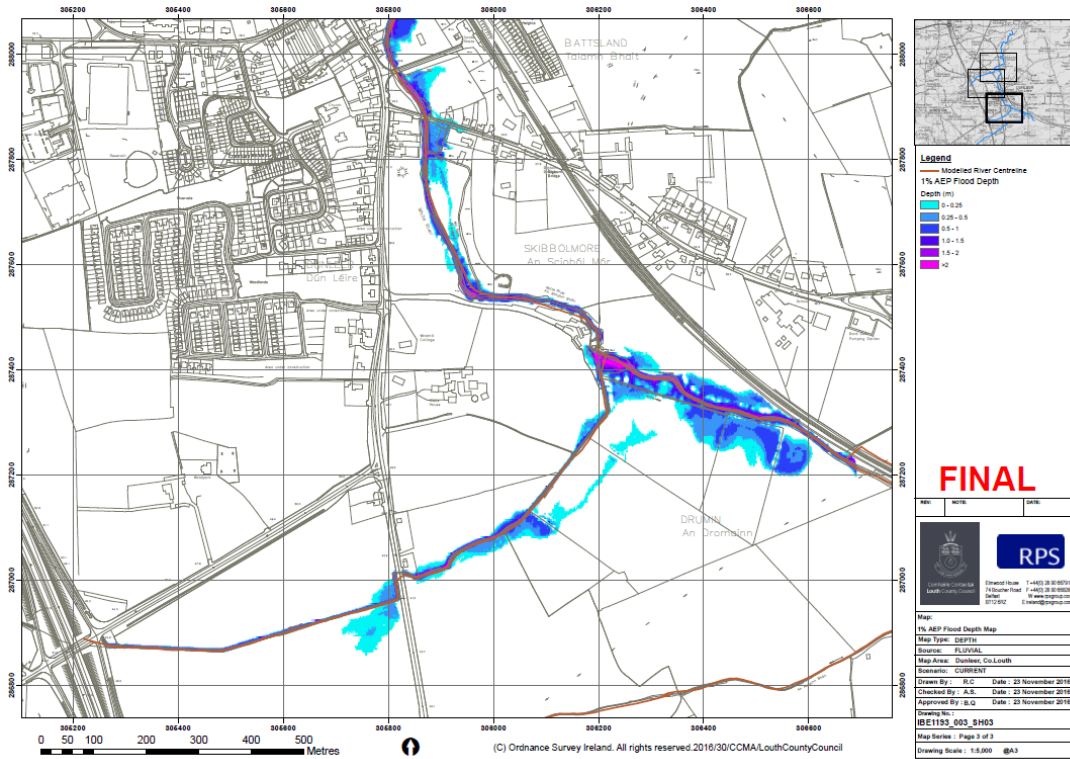
Dunleer Fluvial Flood Extent Map 3.4



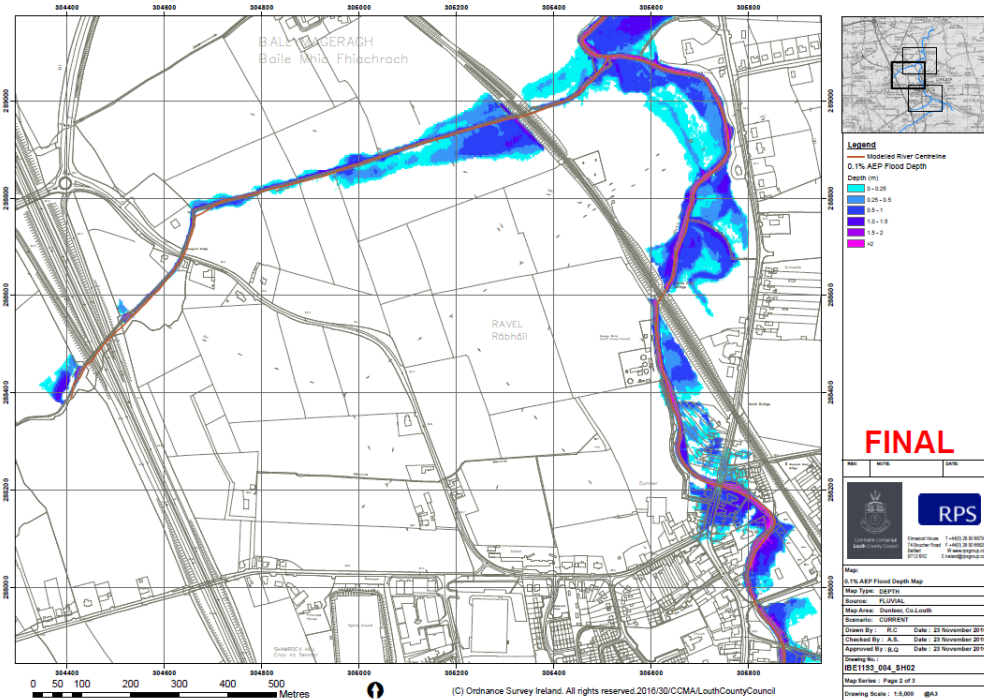
1% AEP Flood Depth Map 3.5



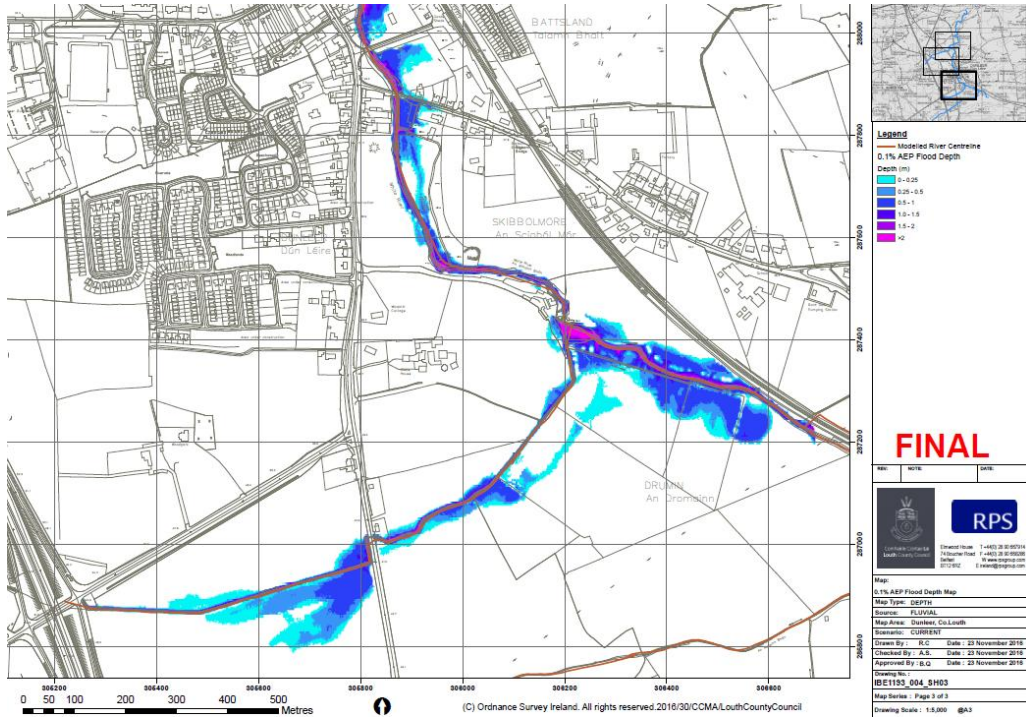
1% AEP Flood Depth Map 3.6



0.1% AEP Flood Depth Map 3.7



0.1% AEP Flood Depth Map 3.8



Map 3.9 Composite Map

