







**louth
oca
authorities**

- | | | | |
|---|-----------------------|---|----------------------------------|
|  | Residential |  | Employment Generating Zone |
|  | Business & Commercial |  | Open Space, Amenity & Recreation |
|  | Town Centre |  | Community Facilities |















LAND USE MAP DRAFT DULEER LOCAL AREA PLAN

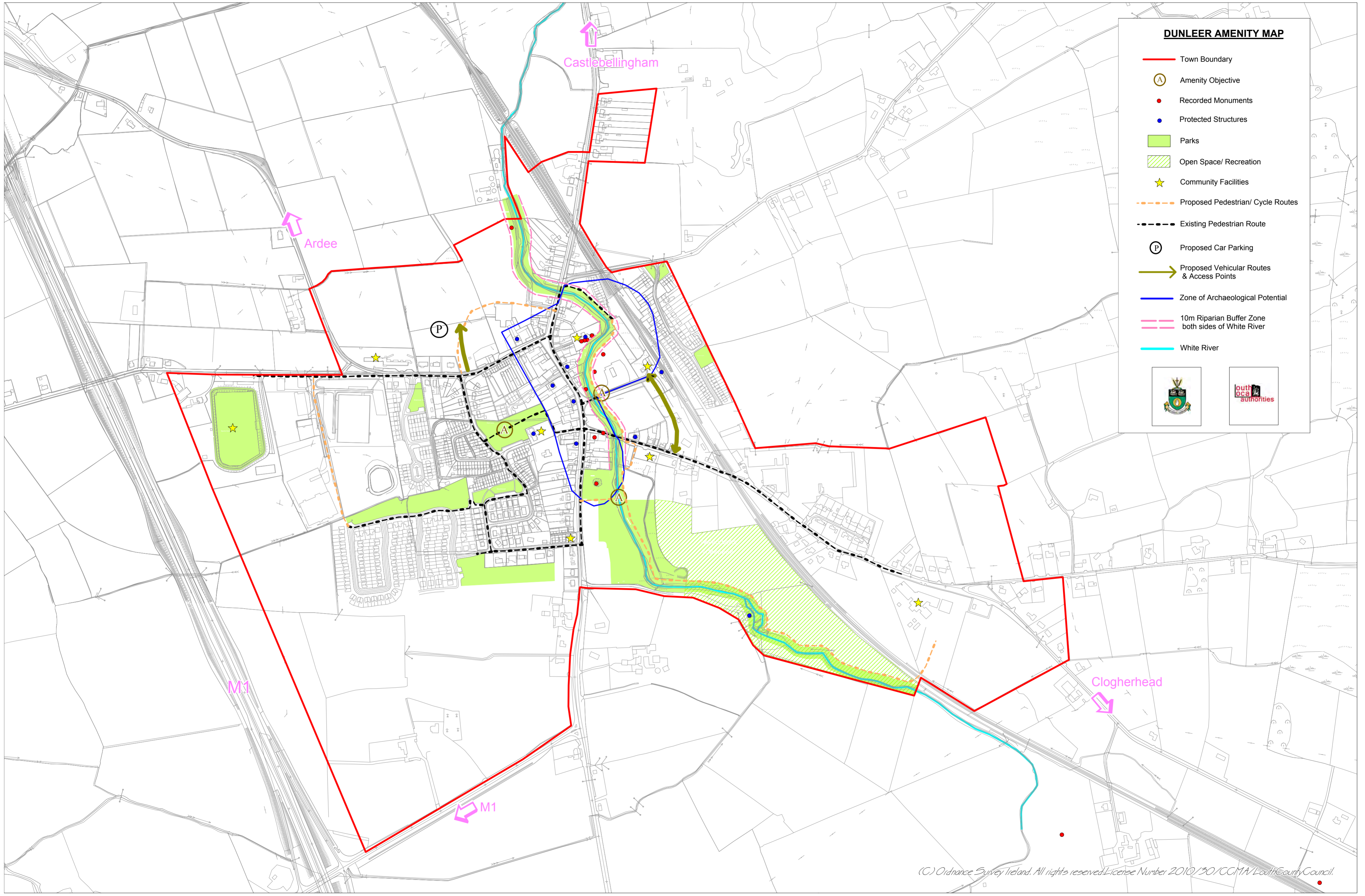
Louth County Council
Forward Planning

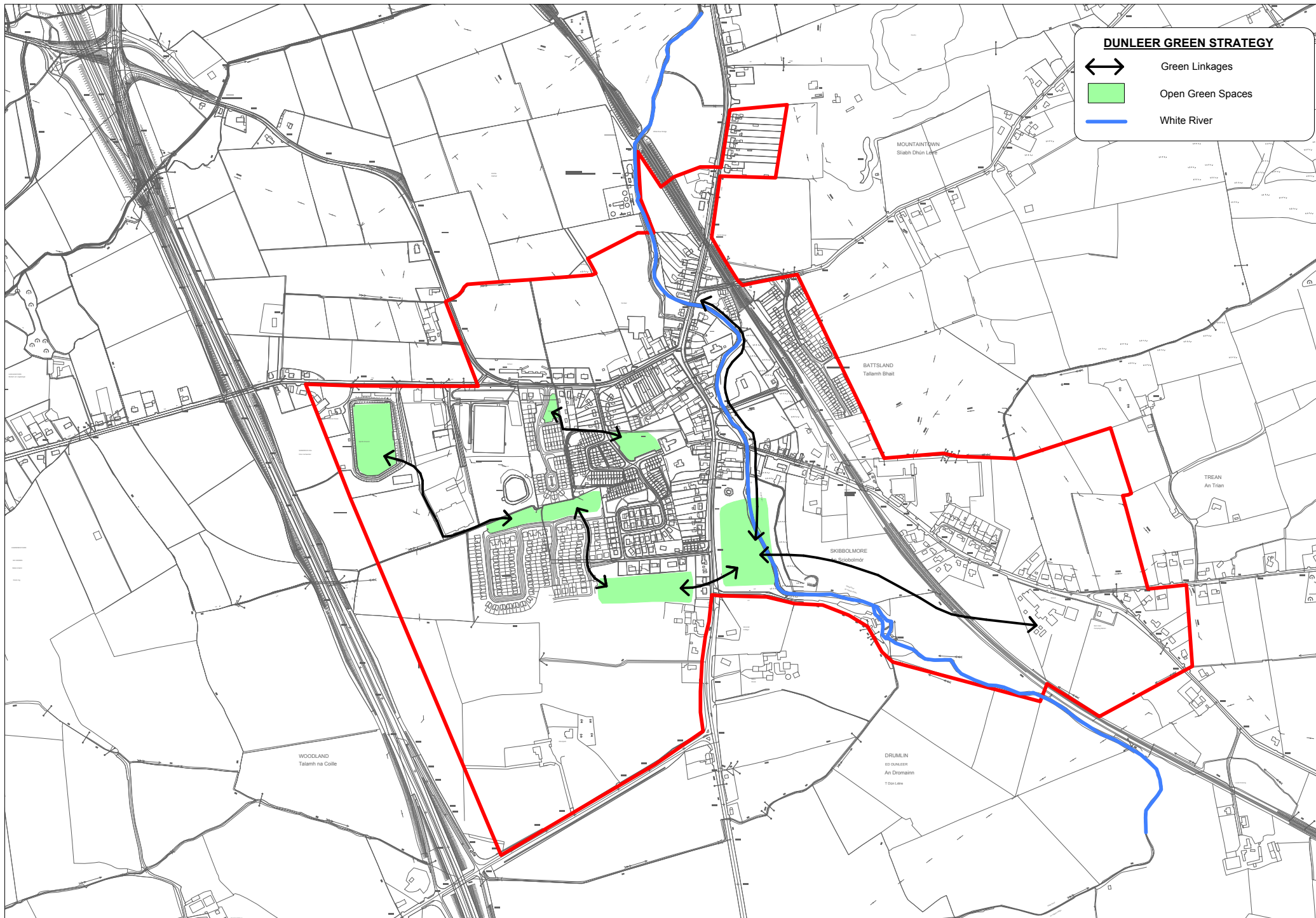
Includes Ordnance Survey Ireland data reproduced under OSI Licence number 2010/30/CCMA/LouthCountyCouncil
Unauthorised reproduction infringes Ordnance Survey Ireland and Government of Ireland copyright. © Ordnance Survey Ireland, 201

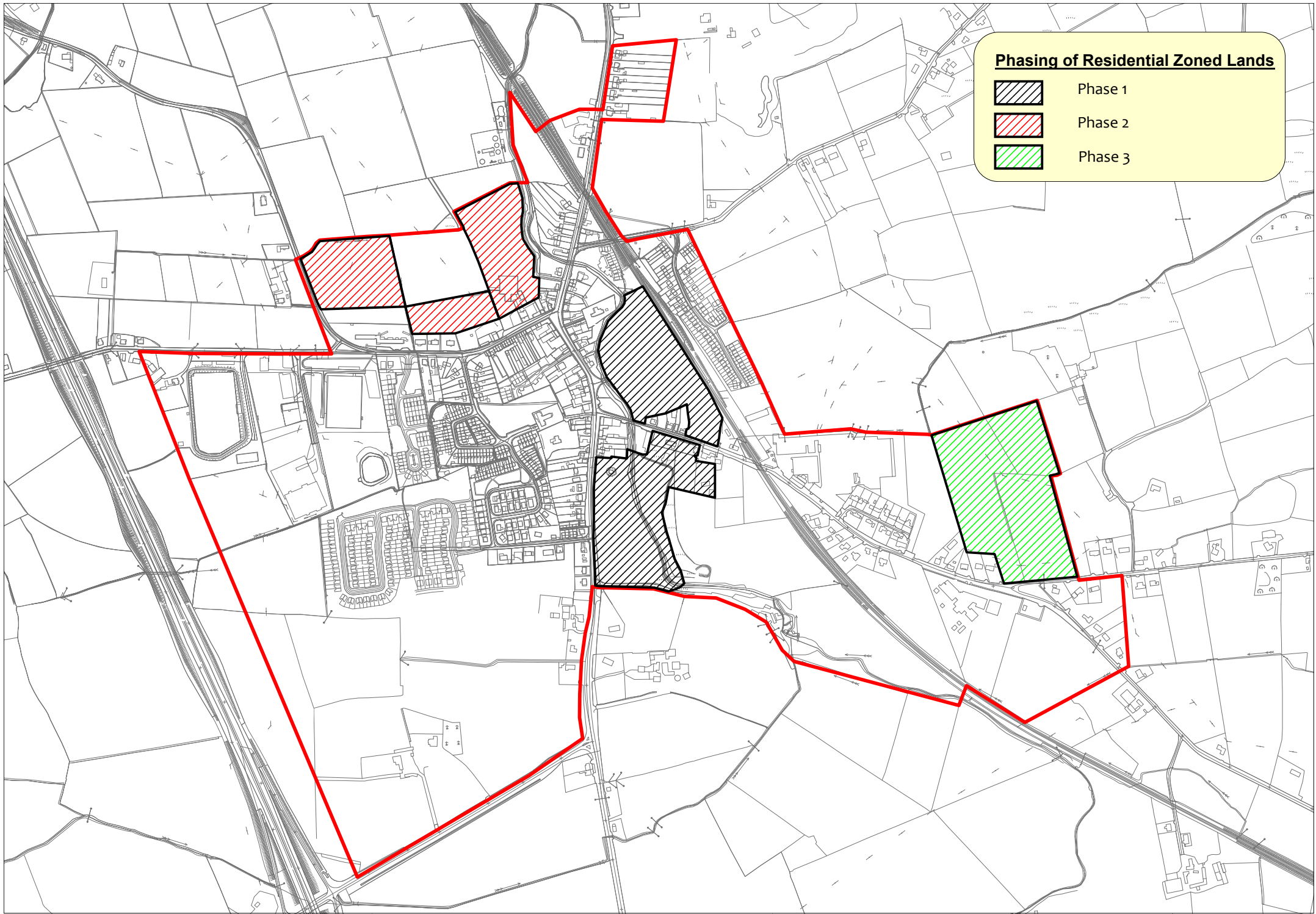


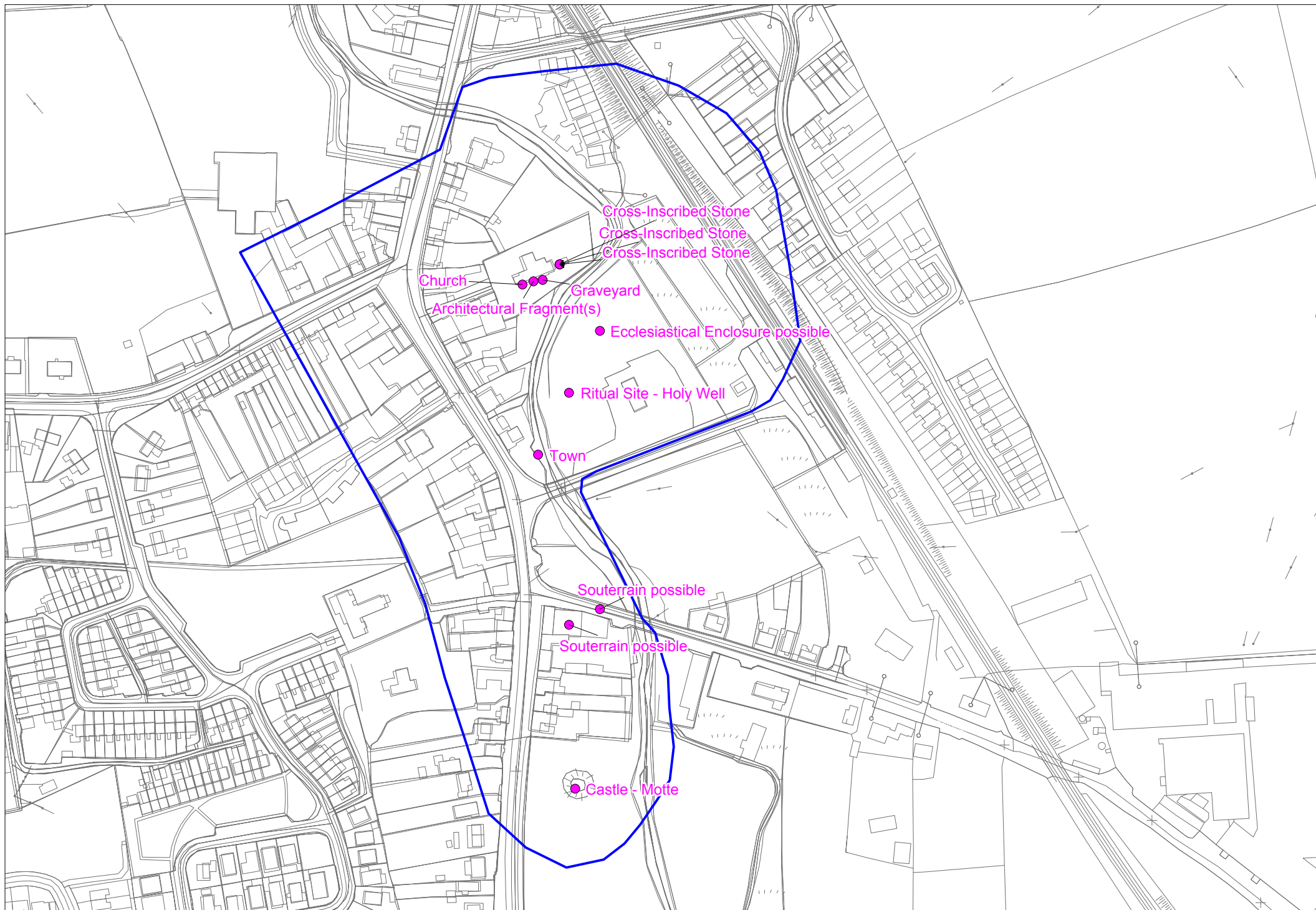
DUNLEER AMENITY MAP

-  Town Boundary
-  Amenity Objective
-  Recorded Monuments
-  Protected Structures
-  Parks
-  Open Space/ Recreation
-  Community Facilities
-  Proposed Pedestrian/ Cycle Routes
-  Existing Pedestrian Route
-  Proposed Car Parking
-  Proposed Vehicular Routes & Access Points
-  Zone of Archaeological Potential
-  10m Riparian Buffer Zone both sides of White River
-  White River









Cross-Inscribed Stone

Cross-Inscribed Stone

Cross-Inscribed Stone

Church

Graveyard

Architectural Fragment(s)

Ecclesiastical Enclosure possible

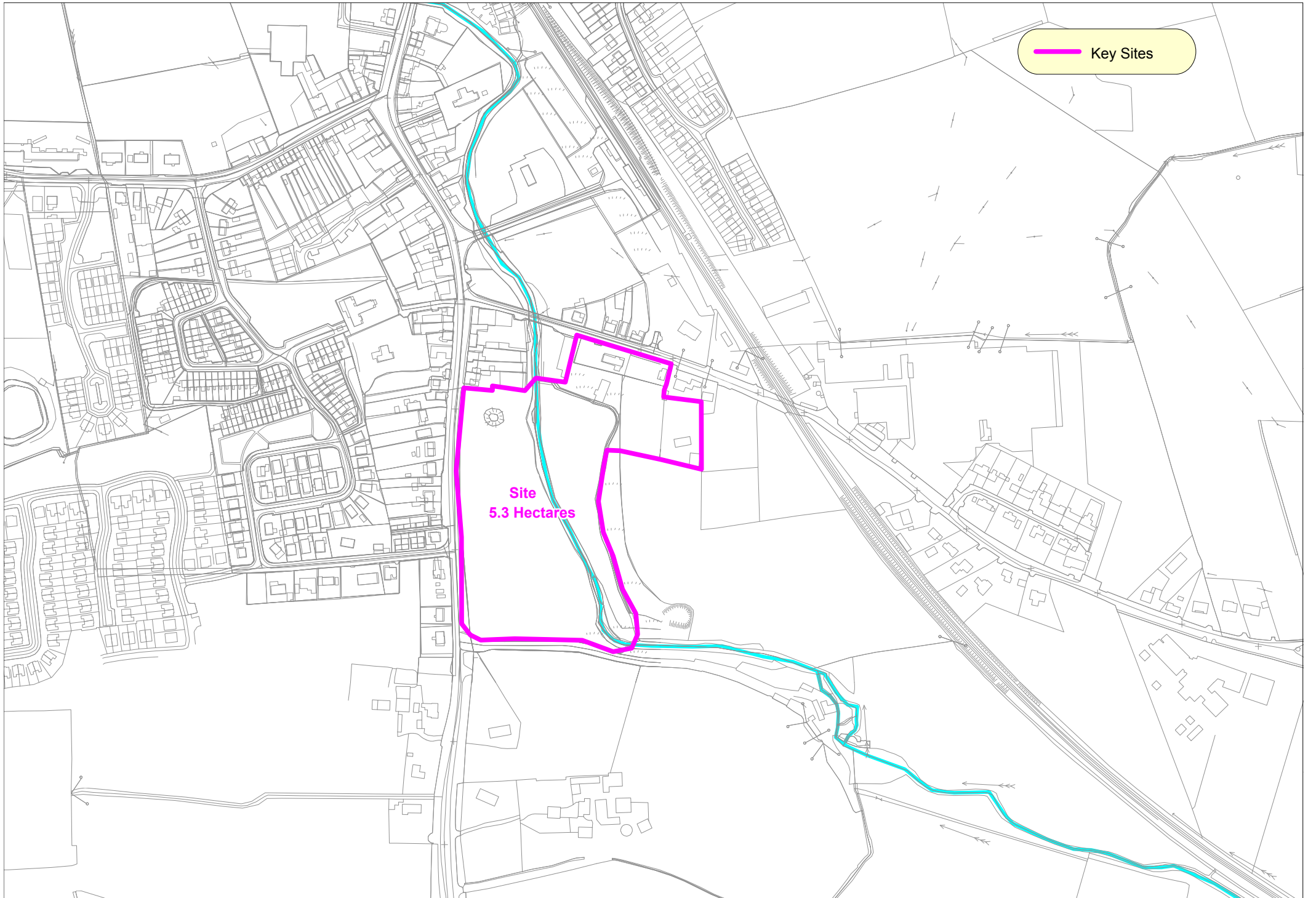
Ritual Site - Holy Well

Town

Souterrain possible

Souterrain possible

Castle - Motte



Key Sites

Site
5.3 Hectares